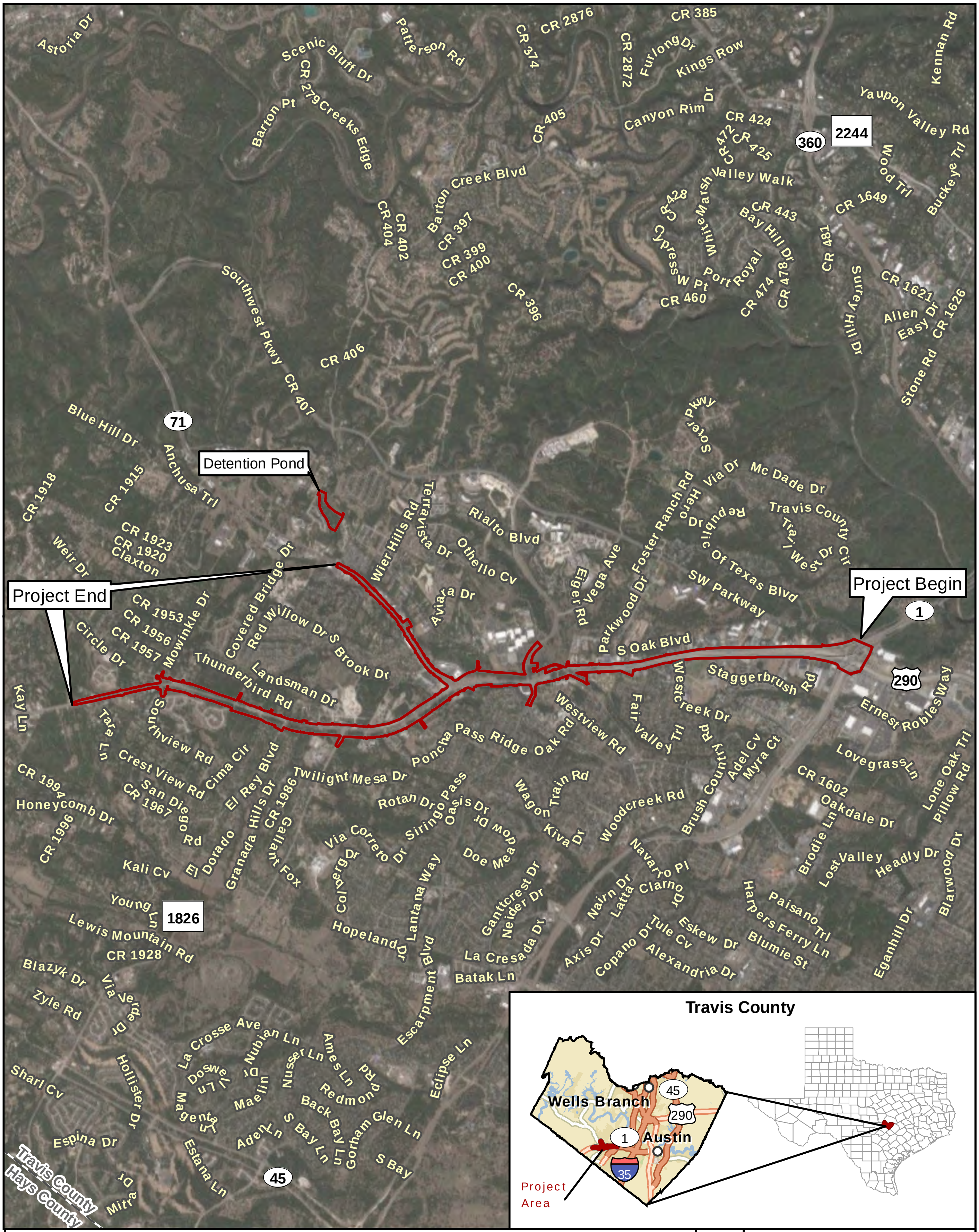
Project Begin
Project End
Detention Pond
71
1
290
360
2244
1826
45
Astoria Dr
Scenic Bluff Dr
Patterson Rd
CR 374
CR 2876
CR 385
CR 2872
Furlong Dr
Kings Row
Kennan Rd
Barton Pt
CR 279
Creeks Edge
CR 405
Canyon Rim Dr
CR 424
CR 472
CR 425
Yaupon Valley Rd
Wood Trl
Buckeye Trl
Barton Creek Blvd
Valley Walk
CR 428
White Marsh Dr
Cypress Pt
CR 443
Bay Hill Dr
CR 1649
CR 404
CR 402
CR 397
CR 399
CR 400
CR 396
W Pt
Port Royal
CR 460
CR 474
CR 478
CR 481
Surrey Hill Dr
CR 1621
Allen Dr
Easy
CR 1626
Stone Rd
Southwest Pkwy
CR 406
CR 407
Soter Pkwy
Blue Hill Dr
Anchusa Trl
CR 1918
CR 1915
CR 1923
CR 1920
Claxton
Weir Dr
Terravista Dr
Wier Hills Rd
Rialto Blvd
Othello Cv
Via Dr
Mc Dade Dr
Foster Ranch Rd
Helo Dr
Republic Of Texas Blvd
Travis County Cir
Trail West Dr
SW Parkway
Vega Ave
Elger Rd
Parkwood Dr
Aviara Dr
Covered Bridge Dr
Red Willow Dr
S Brook Dr
CR 1953
CR 1956
CR 1957
Circle Dr
Mowinkle Dr
Thunderbird Rd
Landsman Dr
S Oak Blvd
Staggerbrush Rd
Westcreek Dr
Fair Valley Trl
Westview Rd
Ernest Robles Way
Kay Ln
Tara Ln
Southview Rd
Crest View Rd
Cima Cir
El Rey Blvd
CR 1986
Twilight Mesa Dr
Poncha Pass
Ridge Oak Rd
Wagon Train Rd
Woodcreek Rd
Brush Country Rd
Adel Cv
Myra Ct
Lovegrass Ln
Lone Oak Trl
Pillow Rd
CR 1602
Oakdale Dr
CR 1994
Honeycomb Dr
San Diego Rd
CR 1967
CR 1996
Granada Hills Dr
Gallant Fox
El Dorado
Rotan Dr
Sirindo Pass
Oasis Dr
Dr Mod
Doe Mea
Kiva Dr
Navarro Pl
Brodie Ln
Lost Valley
Headly Dr
Blarwood Dr
Via Correo Dr
Colberg Dr
Lantana Way
Kali Cv
Young Ln
Lewis Mountain Rd
CR 1928
Hopeland Dr
Ganttcrest Dr
Neider Dr
Nairn Dr
Latta Dr
Clarno Dr
Paisano Trl
Harpers Ferry Ln
Blumie St
Eganhill Dr
Axis Dr
Copano Dr
Tule Cv
Eskew Dr
Alexandria Dr
La Cresada Dr
Batak Ln
Escarpment Blvd
Blazyk Dr
Zyle Rd
Via Verde Dr
La Crosse Ave
Nubian Ln
Ames Ln
Nusser Ln
Dowse Ln
Maelin Dr
Redmond Rd
Magenta Ln
Back Bay Ln
Gorham Glen Ln
Aden Ln
S Bay Ln
S Bay
Eclipse Ln
Sharl Cv
Hollister Dr
Espina Dr
Estana Ln
Mitra Dr
Travis County
Hays County
Travis County
Wells Branch
Austin
Project Area
45
290
1
35

Figure 1. Project Location (Aerial Base)

Oak Hill Parkway: US 290W from Mopac/Loop1 to west of Circle Drive and SH 71 from US 290W to Silvermine Drive

▭ Project Location

Basemap Source: Google (2018)

0 1 Mile

0 1.5 Kilometers

Prepared for: TxDOT	1 in = 1 mile
	Scale: 1:63,360
CSJ: 0113-08-060 and 0700-03-077	Date: 11/15/2019

G:\Projects\TXDOT\US290\all_PROD_Figure 1_ProjectLocation_Aerial_20191115.mxd

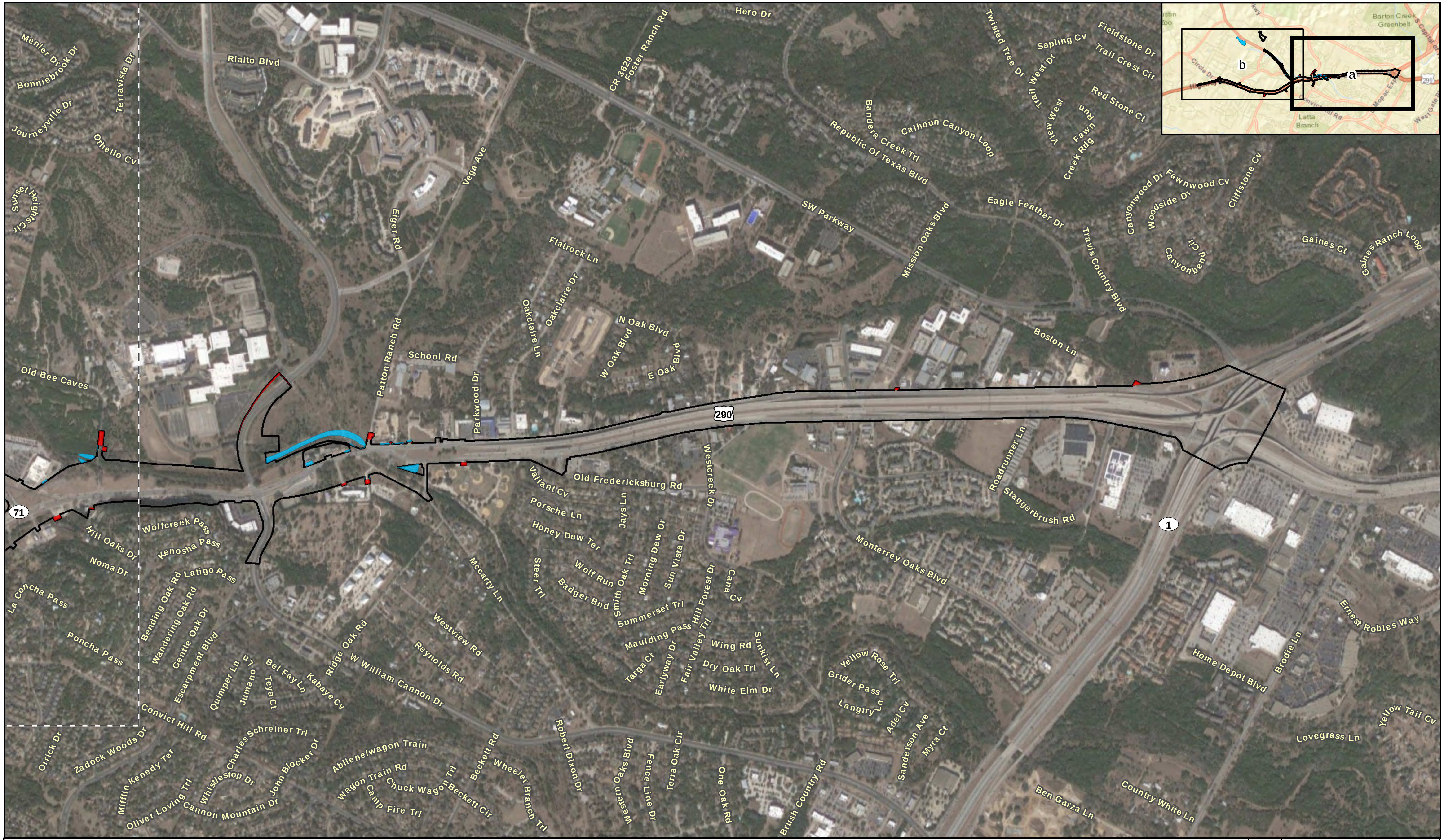
Hero Dr
Menier Dr
Bonniebrook Dr
Terravista Dr
Rialto Blvd
CR 3629 Foster Ranch Rd
Twisted Tree Dr
Fieldstone Dr
Sapling Cv
Trail Crest Cir
Trail West Dr
Journeyville Dr
Othello Cv
Red Stone Ct
View West
Fawn Run
Creek Rdg
Calhoun Canyon Loop
Bandera Creek Trl
Republic Of Texas Blvd
Vega Ave
Sunset Heights Cir
Eiger Rd
SW Parkway
Eagle Feather Dr
Mission Oaks Blvd
Canyonwood Dr
Woodside Dr
Fawnwood Cv
Cliffstone Cv
Canyonbend Cir
Gaines Ct
Gaines Ranch Loop
Flatrock Ln
Travis Country Blvd
Oakclaire Dr
Oakclaire Ln
N Oak Blvd
W Oak Blvd
E Oak Blvd
Boston Ln
School Rd
Patton Ranch Rd
Parkwood Dr
Old Bee Caves
290
Roadrunner Ln
Valiant Cv
Old Fredericksburg Rd
Westcreek Dr
Staggerbrush Rd
71
Porsche Ln
Jays Ln
1
Honey Dew Ter
Morning Dew Dr
Sun Vista Dr
Wolfcreek Pass
Kenosha Pass
Hill Oaks Dr
Noma Dr
Latigo Pass
Mccarty Ln
Steer Trl
Wolf Run
Smith Oak Trl
Badger Bnd
Hill Forest Dr
Cana Cv
Monterrey Oaks Blvd
La Concha Pass
Bending Oak Rd
Wandering Oak Rd
Gentle Oak Dr
Summerset Trl
Ernest Robles Way
Westview Rd
Ridge Oak Rd
Maulding Pass
Hill Valley Trl
Wing Rd
Sunkist Ln
Poncha Pass
Escarpment Blvd
Quimper Ln
Jumano Ln
Bel Fay Ln
Teya Ct
Kabaye Cv
W William Cannon Dr
Reynolds Rd
Targa Ct
Earlyway Dr
Fair Valley Trl
Dry Oak Trl
Yellow Rose Trl
Grider Pass
White Elm Dr
Langtry Ln
Adel Cv
Home Depot Blvd
Brodie Ln
Yellow Tail Cv
Convict Hill Rd
Robert Dixon Dr
Orrick Dr
Zadock Woods Dr
Charles Schreiner Trl
Abilene Wagon Train
John Blocker Dr
Beckett Rd
Wheeler Branch Trl
Western Oaks Blvd
Fence Line Dr
Terra Oak Cir
One Oak Rd
Brush Country Rd
Sanderson Ave
Myra Ct
Lovegrass Ln
Miffin Kenedy Ter
Whistlestop Dr
Wagon Train Rd
Chuck Wagon Trl
Beckett Cir
Camp Fire Trl
Oliver Loving Trl
Cannon Mountain Dr
Ben Garza Ln
Country White Ln
Barton Creek Greenbelt
a
b
Latta Branch
290

Figure 2a. Project Modifications Subsequent to April 19, 2019 Post-ROD Memo

Oak Hill Parkway: US 290W from Mopac/Loop 1 to west of Circle Drive and SH 71 from US 290W to Silvermine Drive

☐ Project Location	🟦 Area Removed from Project
🟥 Area Added to Project	⬚ Sheet Limits

0 — 1,200 Feet
0 — 400 Meters

Data Sources: RTG (2019)
Aerial Source: Google (2018)

Prepared for: TxDOT	1 in = 1,200 feet
	Scale: 1:14,400
CSJ: 0113-08-060 and 0700-03-077	Date: 11/20/2019

G:\Projects\TXDOT\US290\Hist_Figure 2_Project Modifications_20191119.mxd

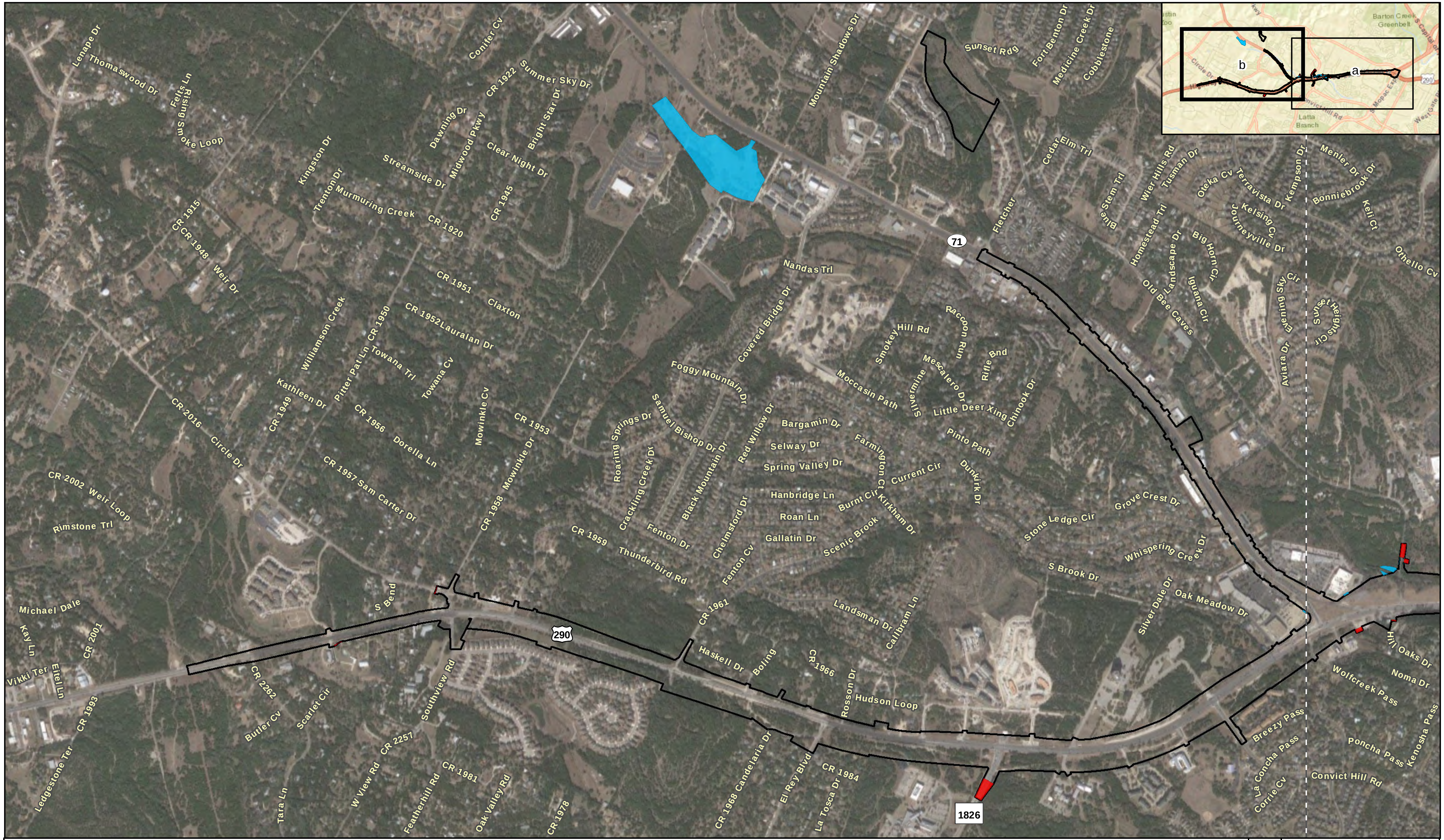
Lenape Dr
Thomaswood Dr
Felts Ln
Rising Smoke Loop
Conifer Cv
CR 1922
Summer Sky Dr
Bright Star Dr
Dawning Dr
Midwood Pkwy
Clear Night Dr
Streamside Dr
Kingston Dr
Trenton Dr
Murmuring Creek
CR 1920
CR 1945
CR 1915
CR 1948
Weir Dr
CR 1951
Claxton
CR 1952
Lauralan Dr
Williamson Creek
CR 1950
Pitter Pat Ln
Towana Trl
Towana Cv
Kathleen Dr
CR 1949
CR 1956
Dorella Ln
Mowinkle Cv
CR 1953
CR 2016
Circle Dr
CR 1957
Sam Carter Dr
CR 1958
Mowinkle Dr
CR 2002
Weir Loop
Rimstone Trl
Michael Dale
Kay Ln
CR 2001
Vikki Ter
Eifel Ln
CR 1993
CR 2262
Butler Cv
Scarlet Cir
S Bend
Southview Rd
CR 2257
W View Rd
CR 1981
Featherhill Rd
Oak Valley Rd
CR 1978
Ledgestone Ter
Tara Ln
Mountain Shadows Dr
Sunset Rdg
Fort Benton Dr
Medicine Creek Dr
Cobblestone
Nandas Trl
Covered Bridge Dr
Foggy Mountain Dr
Samuel Bishop Dr
Roaring Springs Dr
Crackling Creek Dr
Black Mountain Dr
Red Willow Dr
Bargamin Dr
Selway Dr
Spring Valley Dr
Hanbridge Ln
Roan Ln
Gallatin Dr
Chelmsford Dr
Fenton Cv
Fenton Dr
CR 1959
Thunderbird Rd
CR 1961
Haskell Dr
Boling
CR 1966
Rosson Dr
Hudson Loop
Landsman Dr
Callbram Ln
CR 1968
Candelaria Dr
El Rey Blvd
CR 1984
La Tosca Dr
Smokey Hill Rd
Raccoon Run
Moccasin Path
Silvermine
Mescalero Dr
Rifle Bnd
Little Deer Xing
Chinook Dr
Pinto Path
Farmington Ct
Kirkham Dr
Current Cir
Burnt Cir
Scenic Brook
Dunkirk Dr
Stone Ledge Cir
Grove Crest Dr
Whispering Creek Dr
S Brook Dr
Oak Meadow Dr
Silver Dale Dr
Fletcher
Cedar Elm Trl
Blue Stem Trl
Wier Hills Rd
Tusman Dr
Homestead Trl
Landscape Dr
Big Horn Cir
Old Bee Caves
Iguana Cir
Oteka Cv
Terravista Dr
Kelsing Cv
Journeyville Dr
Kempson Dr
Menler Dr
Bonniebrook Dr
Keli Ct
Othello Cv
Evening Sky Cir
Aviara Dr
Sunset Heights Cir
Hill Oaks Dr
Noma Dr
Wolfcreek Pass
Breezy Pass
La Concha Pass
Corrie Cv
Poncha Pass
Kenosha Pass
Convict Hill Rd
71
290
1826
Barton Creek Greenbelt
Circle Dr
b
a
Mopac Exp
Convict Hill Rd
Latta Branch
290
0
1,200 Feet
0
400 Meters

Figure 2b. Project Modifications Subsequent to April 19, 2019 Post-ROD Memo

Oak Hill Parkway: US 290W from Mopac/Loop 1 to west of Circle Drive and SH 71 from US 290W to Silvermine Drive

▭ Project Location
🟥 Area Added to Project
🟦 Area Removed from Project
⬚ Sheet Limits

Data Sources: RTG (2019)
Aerial Source: Google (2018)

Prepared for: TxDOT	1 in = 1,200 feet
	Scale: 1:14,400
CSJ: 0113-08-060 and 0700-03-077	Date: 11/20/2019

G:\Projects\TXDOT\US290\Hist_Figure 2_Project Modifications_20191119.mxd

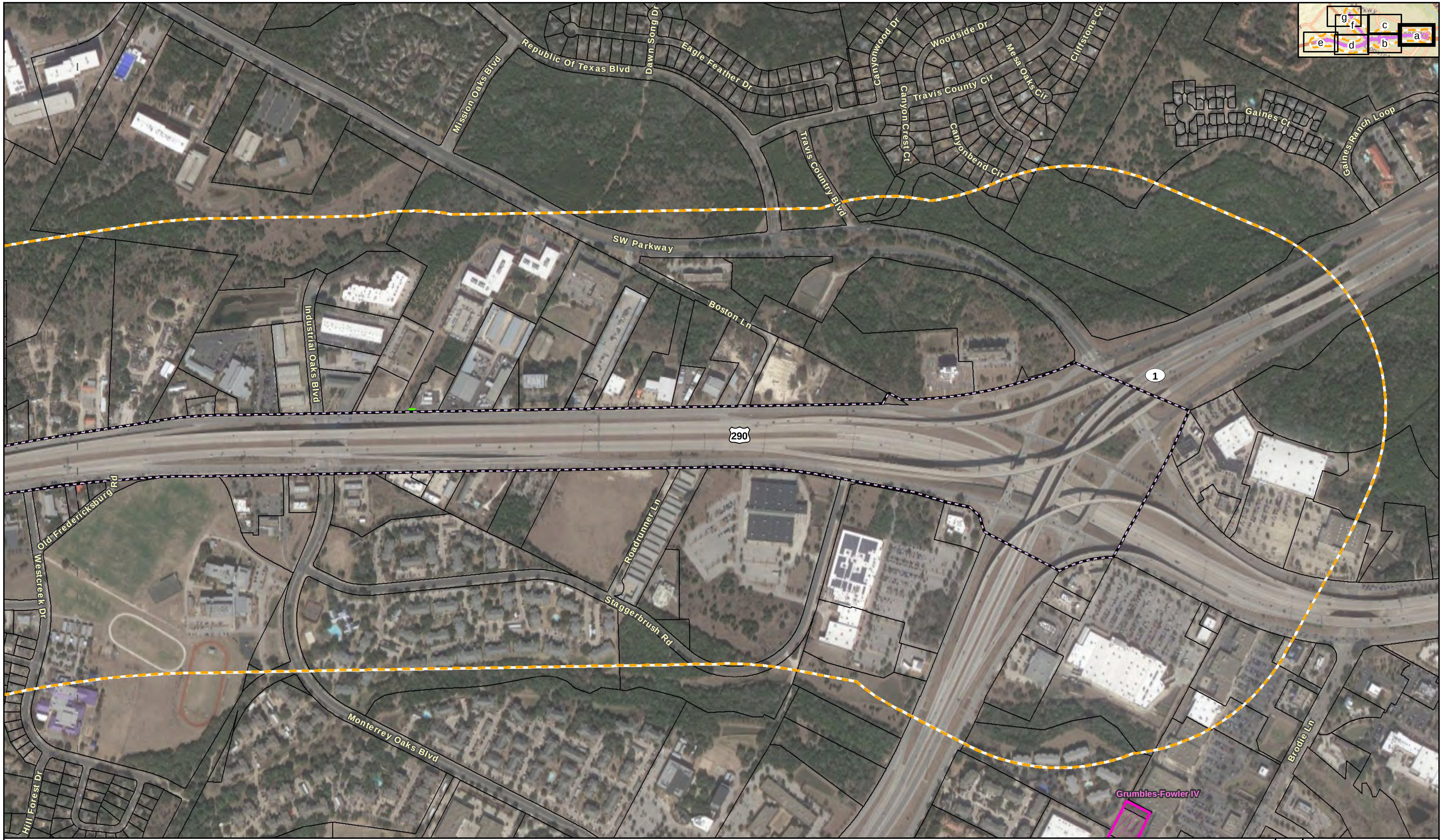
g
f
c
e
d
b
a
Republic Of Texas Blvd
Dawn Song Dr
Eagle Feather Dr
Mission Oaks Blvd
Canyonwood Dr
Woodside Dr
Mesa Oaks Cir
Cliffstone Cv
Travis County Cir
Canyon Crest Ct
Canyonbend Cir
Travis Country Blvd
Gaines Ct
Gaines Ranch Loop
SW Parkway
Boston Ln
Industrial Oaks Blvd
1
290
Old Fredericksburg Rd
Westcreek Dr
Roadrunner Ln
Staggerbrush Rd
Monterrey Oaks Blvd
Hill Forest Dr
Brodie Ln
Grumbles-Fowler IV
0
600 Feet
0
200 Meters

Figure 3a. Historic Resources APE

Oak Hill Parkway: US 290W from Mopac/Loop1 to west of Circle Drive and SH 71 from US 290W to Silvermine Drive

- ▭ Existing Right-of-Way
- 🟩 Proposed Driveway License
- ▭ 1,300-foot Study Area
- ▭ Parcel Boundary
- ⌊ ⌉ Sheet Limits
- ▨ Cemetery

Historic Resources APE

- ▭ Existing Right-of-Way

Data Sources: THC (2019), RTG (2019)
TCAD (2018), TCHC (2016)
Aerial Source: Google (2018)

Prepared for: TxDOT	1 in = 600 feet
	Scale: 1:7,200
CSJ: 0113-08-060 and 0700-03-077	Date: 11/21/2019

G:\Projects\TXDOT\US290\Hist_Figure 3_APE_20191115.mxd

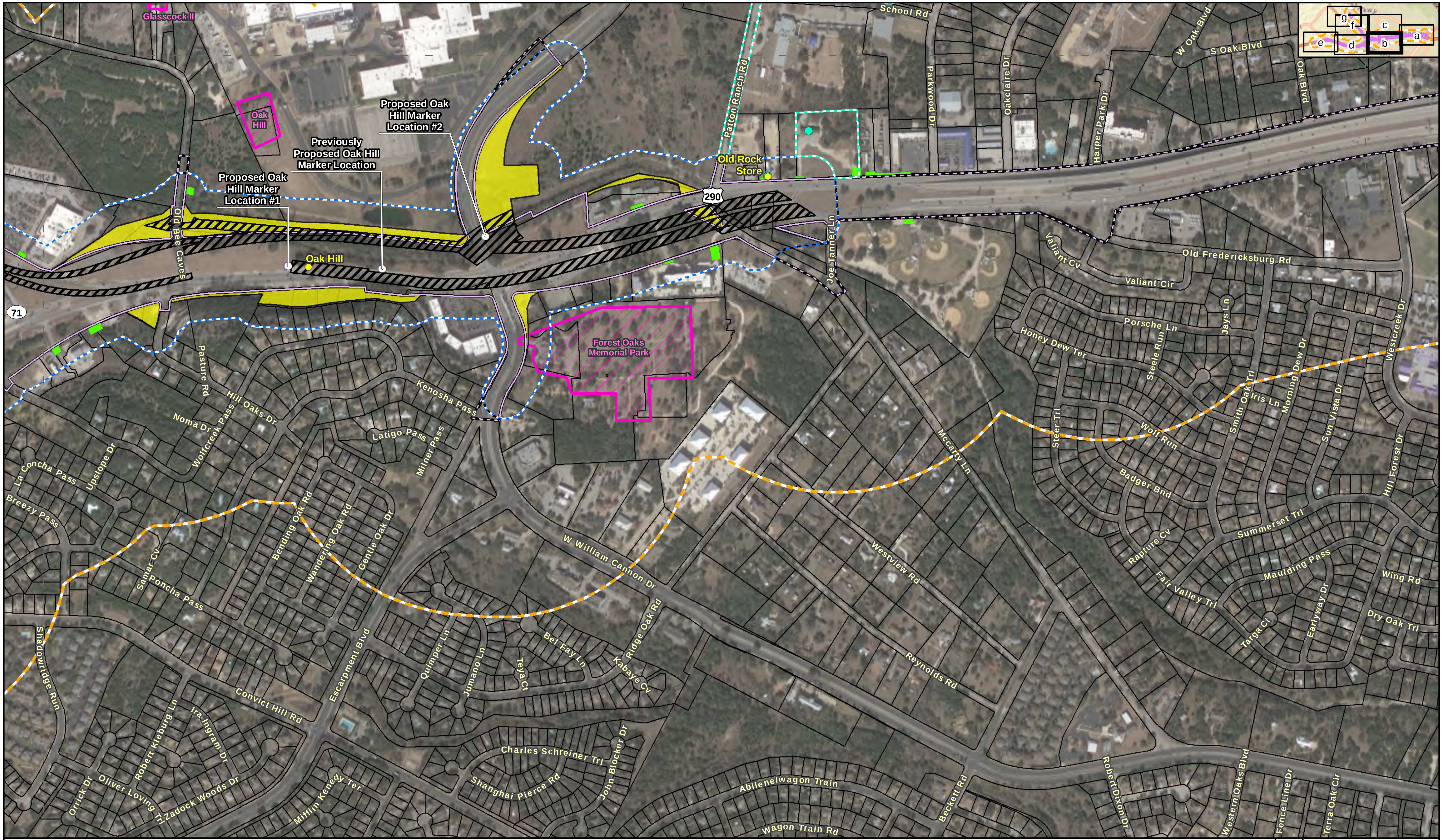
Glasscock II
Oak Hill
Proposed Oak Hill Marker Location #2
Previously Proposed Oak Hill Marker Location
Proposed Oak Hill Marker Location #1
Oak Hill
Old Rock Store
290
71
Forest Oaks Memorial Park
a
b
c
d
e
f
g
School Rd
Patton Ranch Rd
Parkwood Dr
Oakclaire Dr
Harper Park Dr
W Oak Blvd
S Oak Blvd
Oak Blvd
Old Bee Caves
Joe Tanner Ln
Valiant Cv
Valiant Cir
Old Fredericksburg Rd
Jays Ln
Westcreek Dr
Porsche Ln
Honey Dew Ter
Steele Run
Pasture Rd
Hill Oaks Dr
Noma Dr
Wolfcreek Pass
Kenosha Pass
Latigo Pass
Milner Pass
Upslope Dr
La Concha Pass
Breezy Pass
Mccarty Ln
Smith Oak Trl
Iris Ln
Morning Dew Dr
Sun Vista Dr
Steer Trl
Wolf Run
Badger Bnd
Hill Forest Dr
Summerset Trl
Rapture Cv
Fair Valley Trl
Maulding Pass
Wing Rd
Earlyway Dr
Targa Ct
Dry Oak Trl
Westview Rd
Reynolds Rd
W William Cannon Dr
Ridge Oak Rd
Kabaye Cv
Bel Fay Ln
Teya Ct
Jumano Ln
Quimper Ln
Escarpment Blvd
Bending Oak Rd
Wandering Oak Rd
Gentle Oak Dr
Samar Cv
Poncha Pass
Shadowridge Run
Convict Hill Rd
Robert Kleburg Ln
Ira Ingram Dr
Orrick Dr
Oliver Loving Trl
Zadock Woods Dr
Mifflin Kenedy Ter
Charles Schreiner Trl
Shanghai Pierce Rd
John Blocker Dr
Abilene Wagon Train
Wagon Train Rd
Beckett Rd
Robert Dixon Dr
Western Oaks Blvd
Fence Line Dr
Terra Oak Cir

Figure 3b. Historic Resources APE

Oak Hill Parkway: US 290W from Mopac/Loop1 to west of Circle Drive and SH 71 from US 290W to Silvermine Drive

- ▭ Existing Right-of-Way
- 🟨 Proposed ROW Acquisition
- 🟩 Proposed Driveway License
- ▨ Proposed Grade-separated Structures More than 5 feet Above Grade
- ⬚ 1,300-foot Study Area
- ▭ Parcel Boundary
- ⌊ ⌉ Sheet Limits
- ▨ Cemetery
- ● Historical Marker
- ● TCHC Resource
- ○ Proposed Historical Marker Location

Historic Resources APE

- ⬚ 150-foot
- ⬚ Existing Right-of-Way
- ⬚ TCHC APE Extension

0 600 Feet
0 200 Meters

Data Sources: THC (2019), RTG (2019)
TCAD (2018), TCHC (2016)
Aerial Source: Google (2018)

Prepared for: TxDOT	1 in = 600 feet
	Scale: 1:7,200
CSJ: 0113-08-060 and 0700-03-077	Date: 11/21/2019

G:\Projects\TXDOT\US290\Hist_Figure 3_APE_20191115.mxd

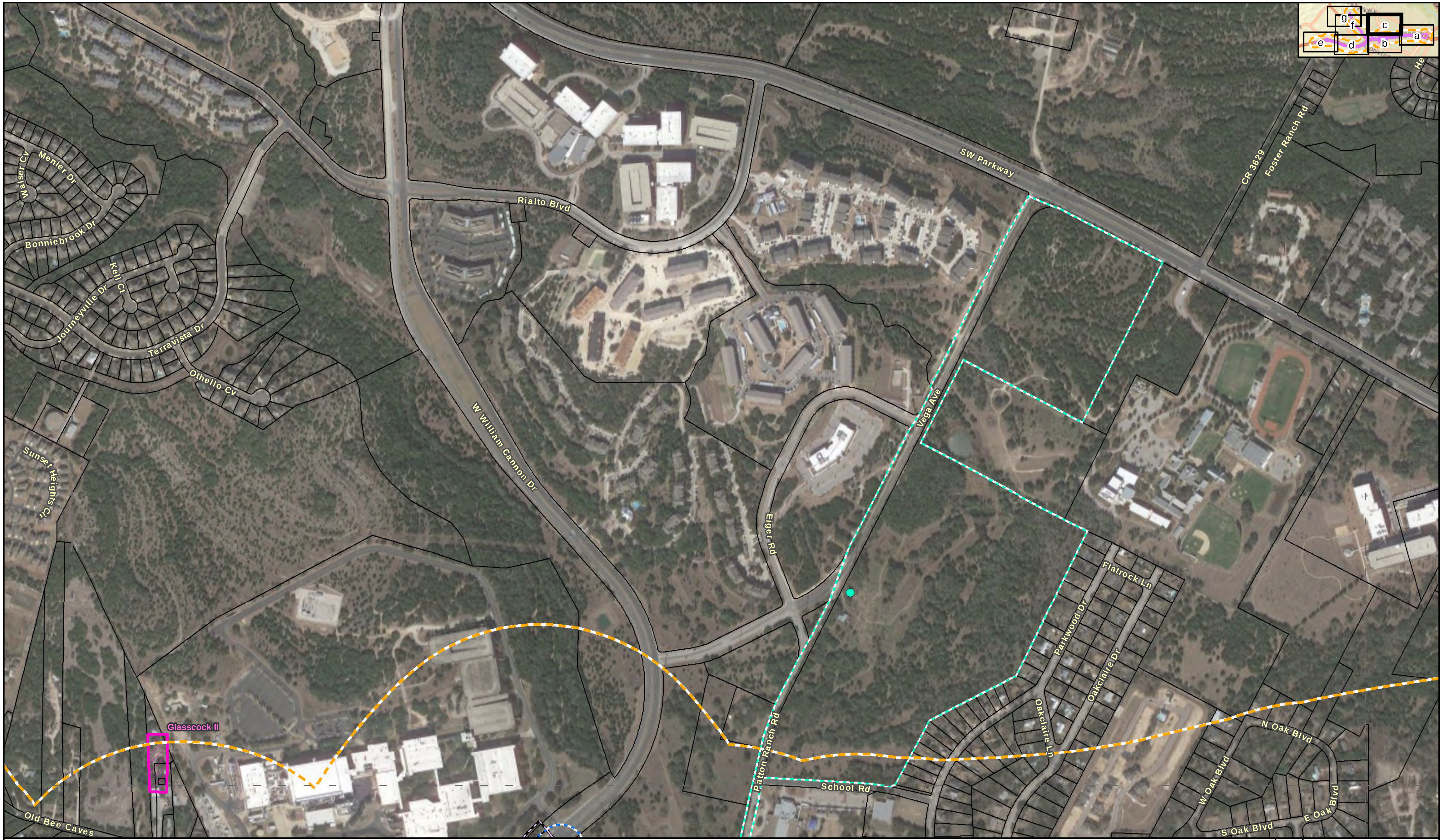
g
f
c
e
d
b
a
SW Parkway
CR 3629
Foster Ranch Rd
He
Walser Cv
Menler Dr
Bonniebrook Dr
Keli Ct
Journeyville Dr
Terravista Dr
Othello Cv
Rialto Blvd
W William Cannon Dr
Sunset Heights Cir
Vega Ave
Eiger Rd
Flatrock Ln
Parkwood Dr
Oakclaire Dr
Oakclaire Ln
Patton Ranch Rd
School Rd
N Oak Blvd
W Oak Blvd
E Oak Blvd
S Oak Blvd
Glasscock II
Old Bee Caves
▭ Existing Right-of-Way
▨ Cemetery
▭ Existing Right-of-Way
1,300-foot Study Area
● TCHC Resource
TCHC APE Extension
▭ Parcel Boundary
Historic Resources APE
Sheet Limits
150-foot
N
0
600 Feet
0
200 Meters

Figure 3c. Historic Resources APE

Oak Hill Parkway: US 290W from Mopac/Loop1 to west of Circle Drive and SH 71 from US 290W to Silvermine Drive

Data Sources: THC (2019), RTG (2019)
TCAD (2018), TCHC (2016)
Aerial Source: Google (2018)

Prepared for: TxDOT	1 in = 600 feet
	Scale: 1:7,200
CSJ: 0113-08-060 and 0700-03-077	Date: 11/21/2019

G:\Projects\TXDOT\US290\Hist_Figure 3_APE_20191115.mxd

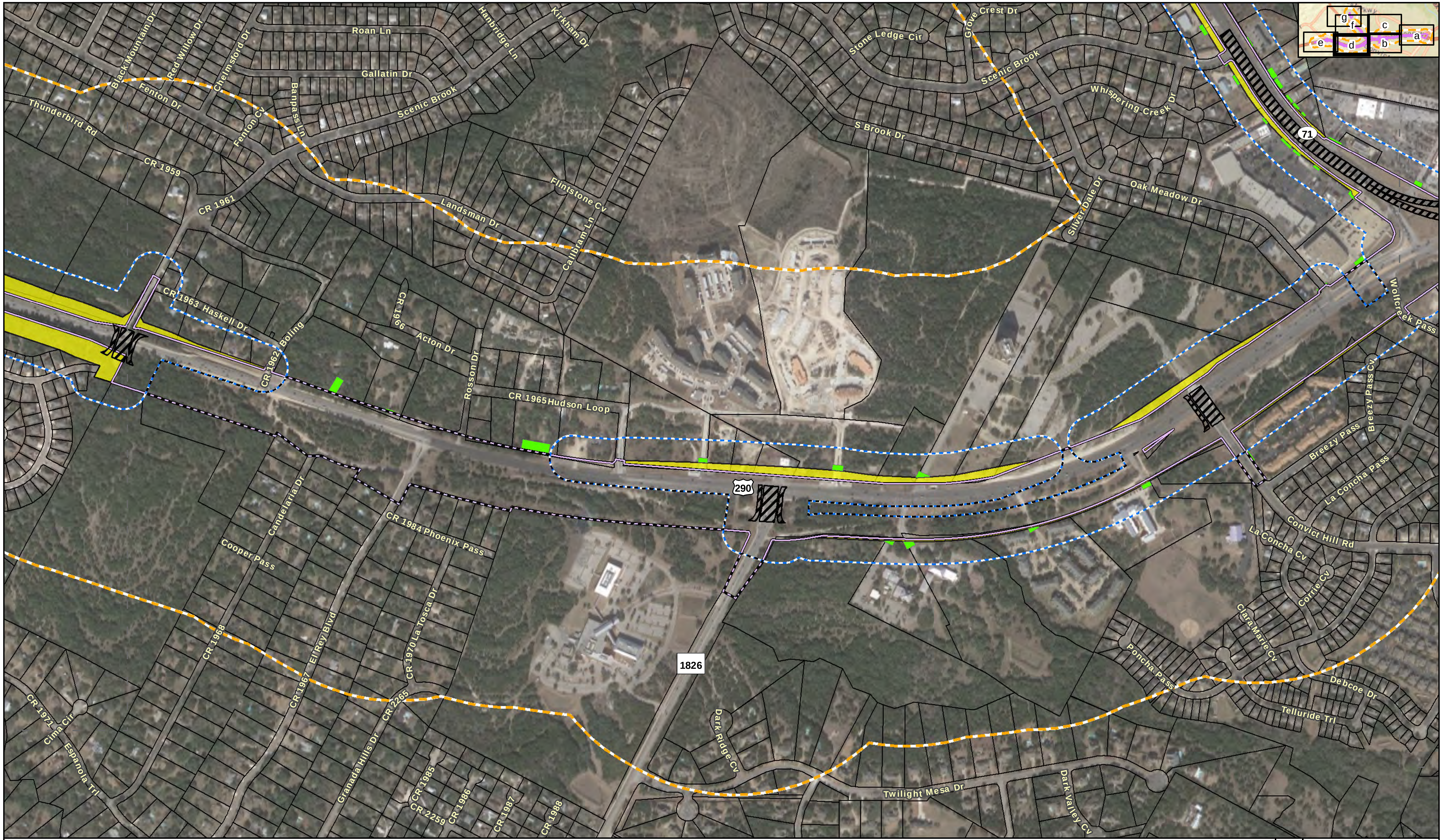
g
f
c
e
d
b
a
Roan Ln
Gallatin Dr
Black Mountain Dr
Red Willow Dr
Chelmsford Dr
Fenton Dr
Fenton Cv
Barpass Ln
Scenic Brook
Hanbridge Ln
Kirkham Dr
Thunderbird Rd
CR 1959
CR 1961
Landsman Dr
Flintstone Cv
Callbram Ln
Stone Ledge Cir
Grove Crest Dr
Scenic Brook
Whispering Creek Dr
S Brook Dr
Silver Dale Dr
Oak Meadow Dr
71
CR 1963 Haskell Dr
CR 1962 Boling
CR 199
Acton Dr
Rosson Dr
CR 1965 Hudson Loop
Wolfcreek Pass
Breezy Pass Cv
Breezy Pass
La Concha Pass
290
CR 1984 Phoenix Pass
Candelaria Dr
Cooper Pass
Convict Hill Rd
La Concha Cv
Corrie Cv
Clara Marie Cv
Poncha Pass
Debcoe Dr
Telluride Trl
1826
CR 1968
CR 1967 El Rey Blvd
CR 1970 La Tosca Dr
CR 2265
Granada Hills Dr
CR 1971
Cima Cir
Espanola Trl
CR 1985
CR 2259
CR 1986
CR 1987
CR 1988
Dark Ridge Cv
Twilight Mesa Dr
Dark Valley Cv
0
600 Feet
0
200 Meters

Figure 3d. Historic Resources APE

Oak Hill Parkway: US 290W from Mopac/Loop1 to west of Circle Drive and SH 71 from US 290W to Silvermine Drive

- ▭ Existing Right-of-Way
- 🟨 Proposed ROW Acquisition
- 🟩 Proposed Driveway License
- ▨ Proposed Grade-separated Structures More than 5 feet Above Grade
- ▭ 1,300-foot Study Area
- ▭ Parcel Boundary
- ⌊ ⌉ Sheet Limits

Historic Resources APE

- ▭ 150-foot
- ▭ Existing Right-of-Way

Data Sources: THC (2019), RTG (2019)
TCAD (2018), TCHC (2016)
Aerial Source: Google (2018)

Prepared for: TxDOT	1 in = 600 feet
	Scale: 1:7,200
CSJ: 0113-08-060 and 0700-03-077	Date: 11/21/2019

G:\Projects\TXDOT\US290\Hist_Figure 3_APE_20191115.mxd

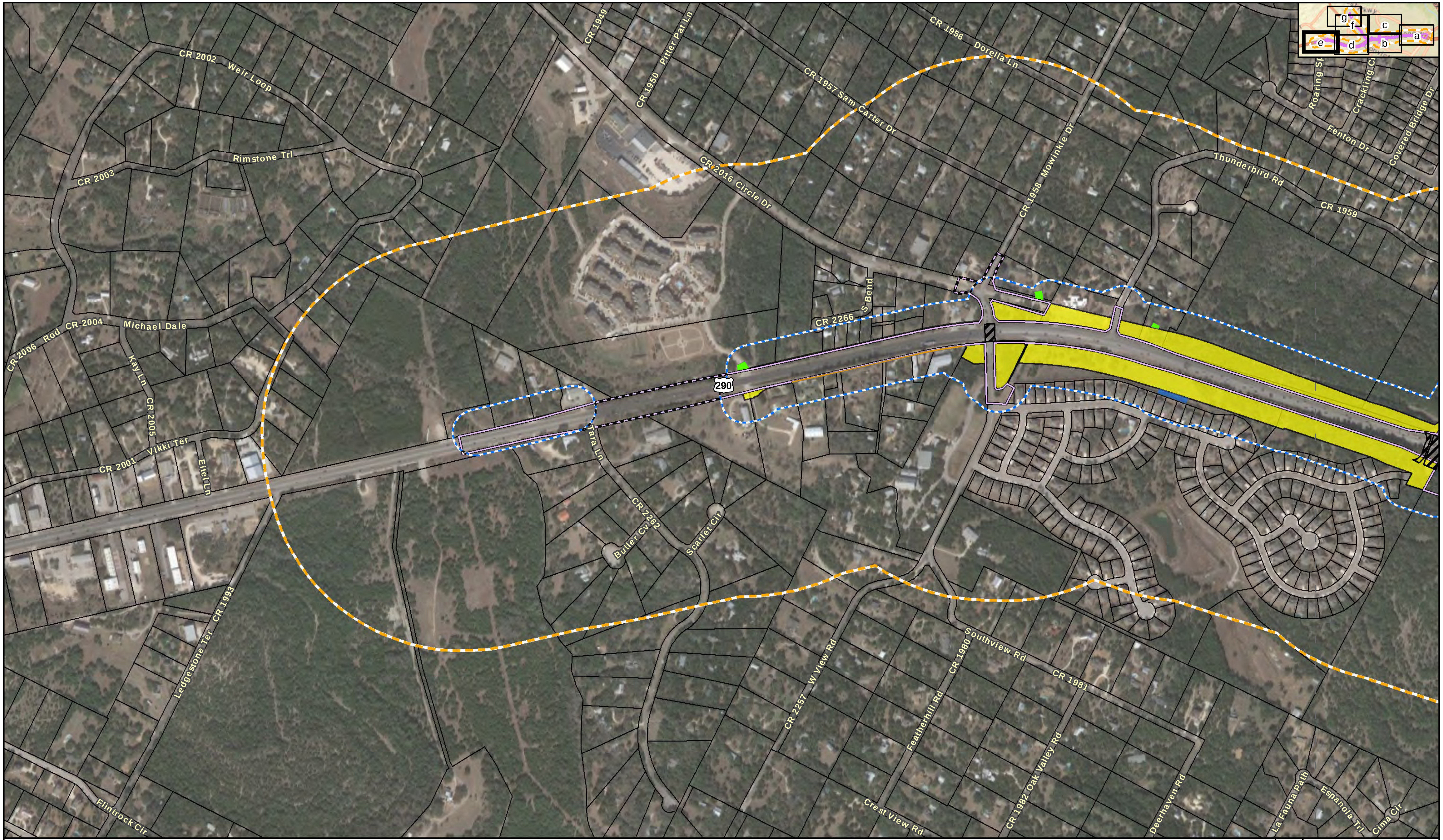
g
f
c
e
d
b
a
CR 2002
Weir Loop
CR 1949
CR 1950 Pitter Pat Ln
CR 1956 Dorella Ln
CR 1957 Sam Carter Dr
Roaring St
Crackling Ci
Fenton Dr
Covered Bridge Dr
Rimstone Trl
CR 2003
CR 2016 Circle Dr
CR 1958 Mowinkle Dr
Thunderbird Rd
CR 1959
S Bend
CR 2266
CR 2006
Rod
CR 2004
Michael Dale
Kay Ln
CR 2005
290
Tara Ln
Vikki Ter
CR 2001
Eitel Ln
CR 2262
Butler Cv
Scarlet Cir
CR 1993
Ledgestone Ter
Southview Rd
CR 1980
CR 1981
W View Rd
CR 2257
Featherhill Rd
CR 1982 Oak Valley Rd
Crest View Rd
Deerhaven Rd
La Fauna Path
Espanola Trl
Cima Cir
Flintrock Cir

Figure 3e. Historic Resources APE

Oak Hill Parkway: US 290W from Mopac/Loop1 to west of Circle Drive and SH 71 from US 290W to Silvermine Drive

☐ Existing Right-of-Way
🟨 Proposed ROW Acquisition
🟦 Proposed Drainage Easement
🟧 Temporary Construction Easement
🟩 Proposed Driveway License
▨ Proposed Grade-separated Structures More than 5 feet Above Grade
┆ 1,300-foot Study Area
☐ Parcel Boundary
⌊ ⌉ Sheet Limits

Historic Resources APE

┆ 150-foot
┆ Existing Right-of-Way

0 600 Feet
0 200 Meters

Data Sources: THC (2019), RTG (2019)
TCAD (2018), TCHC (2016)
Aerial Source: Google (2018)

Prepared for: TxDOT	1 in = 600 feet
	Scale: 1:7,200
CSJ: 0113-08-060 and 0700-03-077	Date: 11/21/2019

G:\Projects\TXDOT\US290\Hist_Figure 3_APE_20191115.mxd

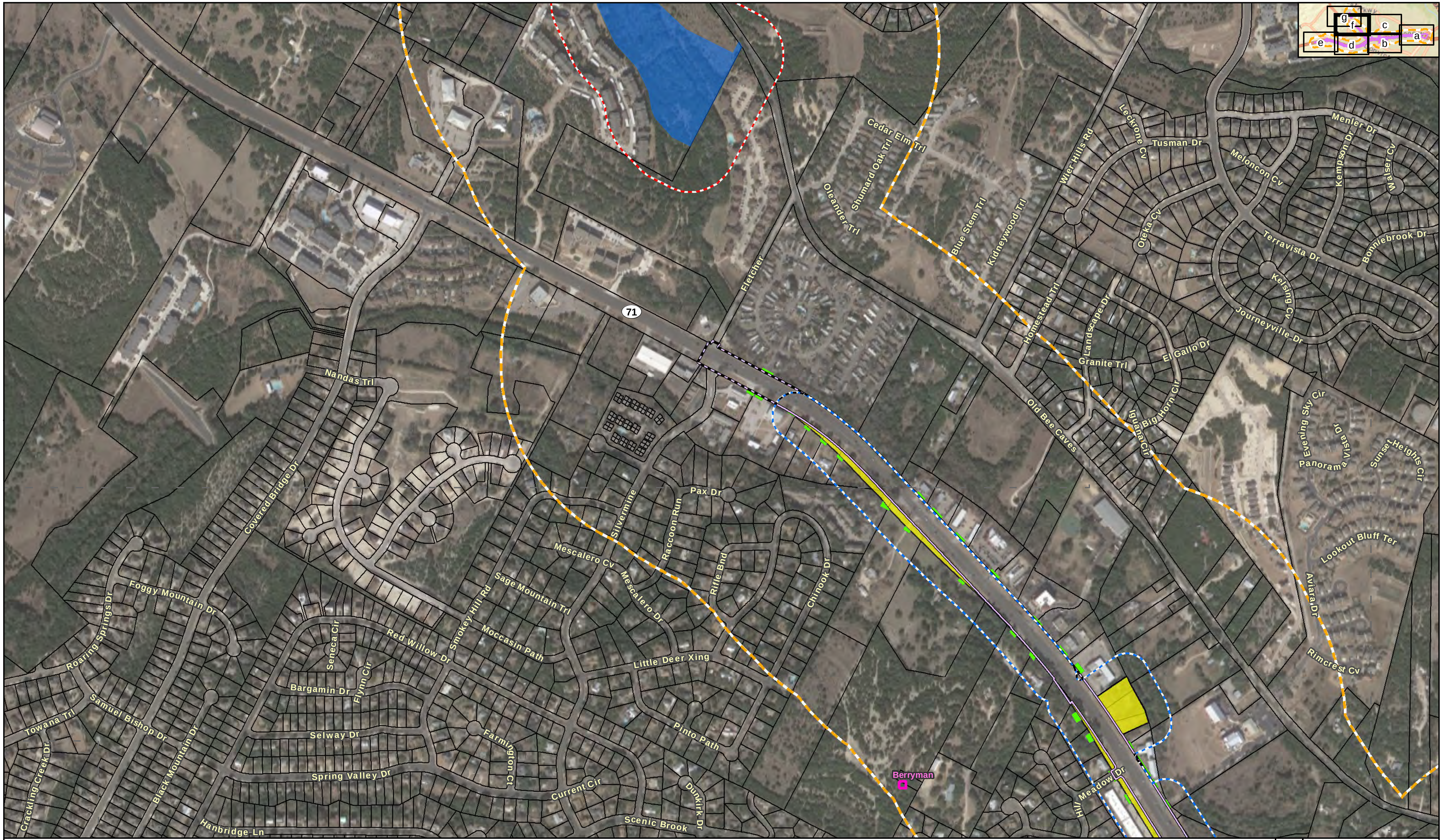
g
f
c
e
d
b
a
71
Cedar Elm Trl
Shumard Oak Trl
Oleander Trl
Fletcher
Blue Stem Trl
Kidneywood Trl
Wier Hills Rd
Leckrone Cv
Tusman Dr
Menler Dr
Meloncon Cv
Kempson Dr
Walser Cv
Oreka Cv
Terravista Dr
Bonniebrook Dr
Kelsing Cv
Journeyville Dr
Homestead Trl
Landscape Dr
Granite Trl
El Gallo Dr
Big Horn Cir
Iguana Cir
Old Bee Caves
Evening Sky Cir
Panorama Vista Dr
Sunset Heights Cir
Lookout Bluff Ter
Aviara Dr
Rimcrest Cv
Nandas Trl
Covered Bridge Dr
Silvermine
Pax Dr
Raccoon Run
Mescalero Cv
Mescalero Dr
Rifle Bnd
Chinook Dr
Sage Mountain Trl
Smokey Hill Rd
Moccasin Path
Little Deer Xing
Foggy Mountain Dr
Roaring Springs Dr
Seneca Cir
Red Willow Dr
Bargamin Dr
Flynn Cir
Samuel Bishop Dr
Towana Trl
Selway Dr
Farmington Ct
Pinto Path
Spring Valley Dr
Current Cir
Dunkirk Dr
Black Mountain Dr
Crackling Creek Dr
Hanbridge Ln
Scenic Brook
Berryman
Hill Meadow Dr

Figure 3f. Historic Resources APE

Oak Hill Parkway: US 290W from Mopac/Loop1 to west of Circle Drive and SH 71 from US 290W to Silvermine Drive

- Existing Right-of-Way
- 🟨 Proposed ROW Acquisition
- 🟦 Proposed Drainage Easement
- 🟩 Proposed Driveway License
- 1,300-foot Study Area
- ☐ Parcel Boundary
- Sheet Limits
- ▨ Cemetery

Historic Resources APE

- 150-foot
- 300-foot
- Existing Right-of-Way

0 600 Feet
0 200 Meters

Data Sources: THC (2019), RTG (2019)
TCAD (2018), TCHC (2016)
Aerial Source: Google (2018)

Prepared for: TxDOT	1 in = 600 feet
	Scale: 1:7,200
CSJ: 0113-08-060 and 0700-03-077	Date: 11/21/2019

G:\Projects\TXDOT\US290\Hist_Figure 3_APE_20191115.mxd

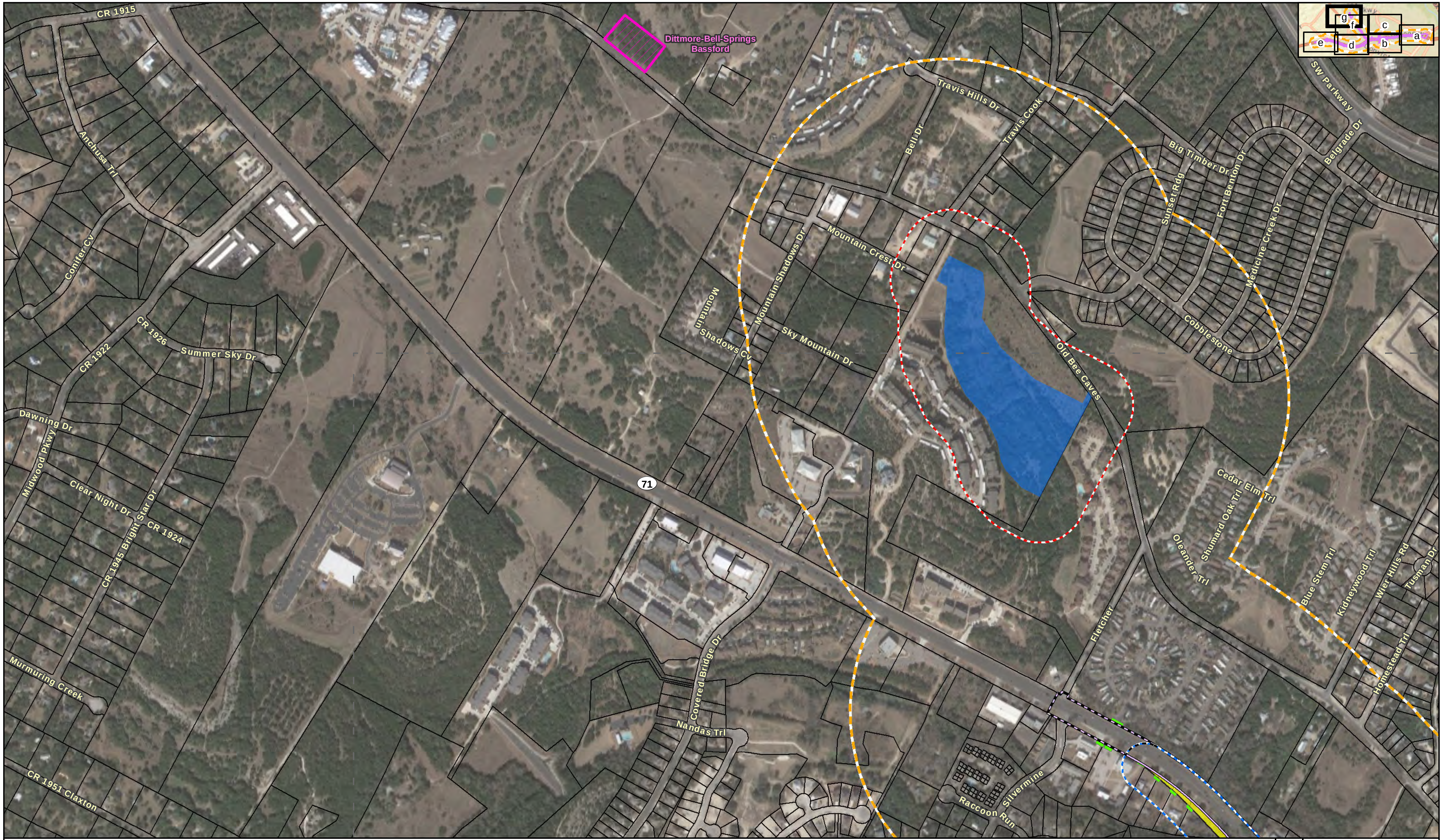
CR 1915
Dittmore-Bell-Springs
Bassford
Anchusa Trl
Conifer Cv
CR 1926
Summer Sky Dr
CR 1922
Dawning Dr
Midwood Pkwy
Clear Night Dr
Bright Star Dr
CR 1924
CR 1945
Murmuring Creek
CR 1951 Claxton
71
Travis Hills Dr
Bell Dr
Travis Cook
Mountain Crest Dr
Mountain Shadows Dr
Mountain Shadows Cv
Sky Mountain Dr
Old Bee Caves
Big Timber Dr
Sunset Rdg
Fort Benton Dr
Medicine Creek Dr
Cobblestone
SW Parkway
Belgrade Dr
Cedar Elm Trl
Shumard Oak Trl
Oleander Trl
Blue Stem Trl
Kidneywood Trl
Wier Hills Rd
Tusman Dr
Homestead Trl
Fletcher
Covered Bridge Dr
Nandas Trl
Silvermine
Raccoon Run
g
f
c
e
d
b
a

Figure 3g. Historic Resources APE

Oak Hill Parkway: US 290W from Mopac/Loop1 to west of Circle Drive and SH 71 from US 290W to Silvermine Drive

- ▭ Existing Right-of-Way
- 🟨 Proposed ROW Acquisition
- 🟦 Proposed Drainage Easement
- 🟩 Proposed Driveway License
- ▭ 1,300-foot Study Area
- ▭ Parcel Boundary
- ⌊ ⌉ Sheet Limits
- ▨ Cemetery

Historic Resources APE

- ▭ 150-foot
- ▭ 300-foot
- ▭ Existing Right-of-Way

0 600 Feet
0 200 Meters

Data Sources: THC (2019), RTG (2019)
TCAD (2018), TCHC (2016)
Aerial Source: Google (2018)

Prepared for: TxDOT	1 in = 600 feet
	Scale: 1:7,200
CSJ: 0113-08-060 and 0700-03-077	Date: 11/21/2019

G:\Projects\TXDOT\US290\Hist_Figure 3_APE_20191115.mxd

HORZ 0' 15 30'
SCALE: 1" = 30'

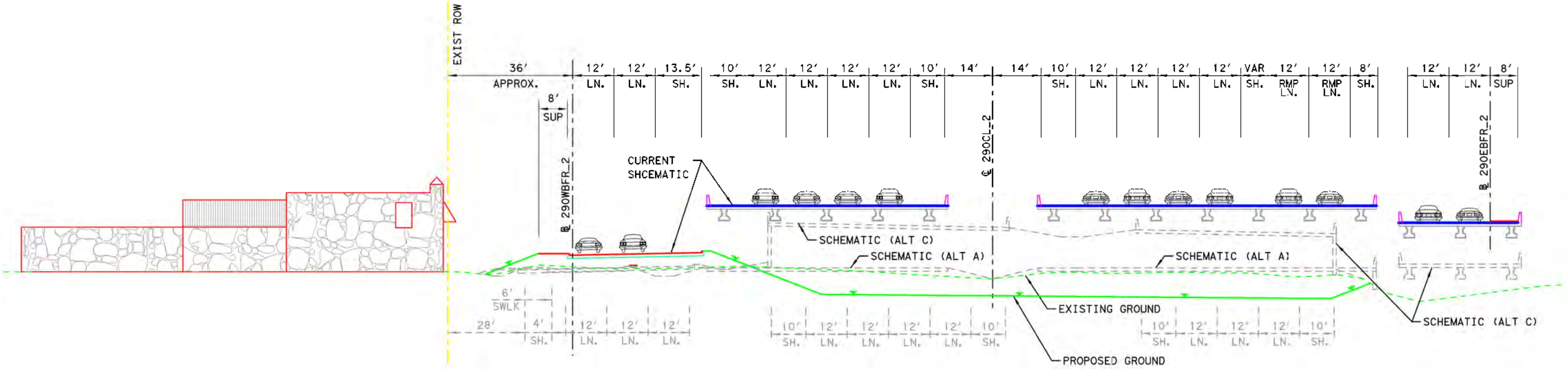
EXIST ROW
36' APPROX.
8' SUP
12' LN.
12' LN.
13.5' SH.
10' SH.
12' LN.
12' LN.
12' LN.
12' LN.
10' SH.
14'
14'
10' SH.
12' LN.
12' LN.
12' LN.
12' LN.
VAR SH.
12' RMP LN.
12' RMP LN.
8' SH.
12' LN.
12' LN.
8' SUP
℄ 290WBFR_2
℄ 290CL_2
℄ 290EBFR_2
CURRENT SHCEMATIC
SCHEMATIC (ALT C)
SCHEMATIC (ALT A)
SCHEMATIC (ALT A)
EXISTING GROUND
PROPOSED GROUND
SCHEMATIC (ALT C)
6' SWLK
28'
4' SH.
12' LN.
12' LN.
12' LN.
10' SH.
12' LN.
12' LN.
12' LN.
12' LN.
10' SH.
10' SH.
12' LN.
12' LN.
12' LN.
12' LN.
10' SH.

Texas Department of Transportation
© 2019

RTG RODRIGUEZ TRANSPORTATION GROUP
FIRM #587
11211 TAYLOR DRAPER LANE, SUITE 100, AUSTIN, TEXAS, 78759

DATE: 9/12/2019

US290 WEST
ARCHITECTURAL
CROSS SECTION

AUSTIN PIZZA GARDEN
HISTORICAL BUILDING

DESIGNED:	FED. RD DIV. No.	STATE	FEDERAL AID PROJECT No.	HIGHWAY No.
CHECKED:	6	TEXAS		US 290

DRAWN:	STATE DISTRICT	COUNTY	CONTROL No.	SECTION No.	JOB No.	SHEET No.
CHECKED:	AUS	TRAVIS	0113	08	060	

c:\bms\pwe-useast-008\rob.robbins\dms28794\PIZZA GARDEN SECTION.dgn
9/12/2019 3:32:37 PM

RTG
RODRIGUEZ TRANSPORTATION GROUP
FIRM #587
11211 TAYLOR DRAPER LANE, SUITE 100, AUSTIN, TEXAS, 78759

Texas Department of Transportation
© 2019

US 290 / SH 71
ROADWAY SCHEMATIC PLAN - 1 OF 5
US 290 BEGIN TO STA. 265+00.00

SCHEMATIC DESIGN:
"NOT A BIDDING DOCUMENT"
ENGINEER: ROBERT B. ROBBINS, P.E.
P.E. SERIAL NO. : 95864
DATE : 10/29/2019

1
12

10/29/2019
c:\bms\pwe-useast-008\lance.peltier\dms29758\us290_OCSR_PLAN1.dgn

TEXAS DEPARTMENT OF TRANSPORTATION
SCHEMATIC LAYOUT
ROADWAY: US290 / SH71 WEST
TRAVIS COUNTY

LIMITS : RM1826 TO SL1 (MOPAC) + TRANSITION TO CIRCLE DRIVE
C-S-J : US 290 = 0113-08-060, SH 71 = 0700-03-077
LENGTH = 7.5 MILES

OFFICE OF DISTRICT ENGINEER
AUSTIN DISTRICT

CURRENT ADT:
US 290 = 65,203
SH71 = 27,290

PROJECTED ADT:
US 290 MAINLANES TRAFFIC (2040) = 104,850
SH71 DIRECT CONNECTORS (2040) = 25,700

PROJECTED ADT:
US 290 FRONTAGE RD. TRAFFIC (2040) = 50,670
SH71 FRONTAGE RD. TRAFFIC (2040) = 35,030

FUNCTIONAL CLASSIFICATION: FREEWAY

DESIGN SPEED:
MAINLANES - 60 MPH
FRONTAGE ROADS - 45 MPH
RAMPS - 45 MPH
DIRECT CONNECTORS - 45 MPH
SPUI (INTERSECTION) - 35 MPH
CROSS STREETS - 30 MPH (MIN.)

LOCATION MAP

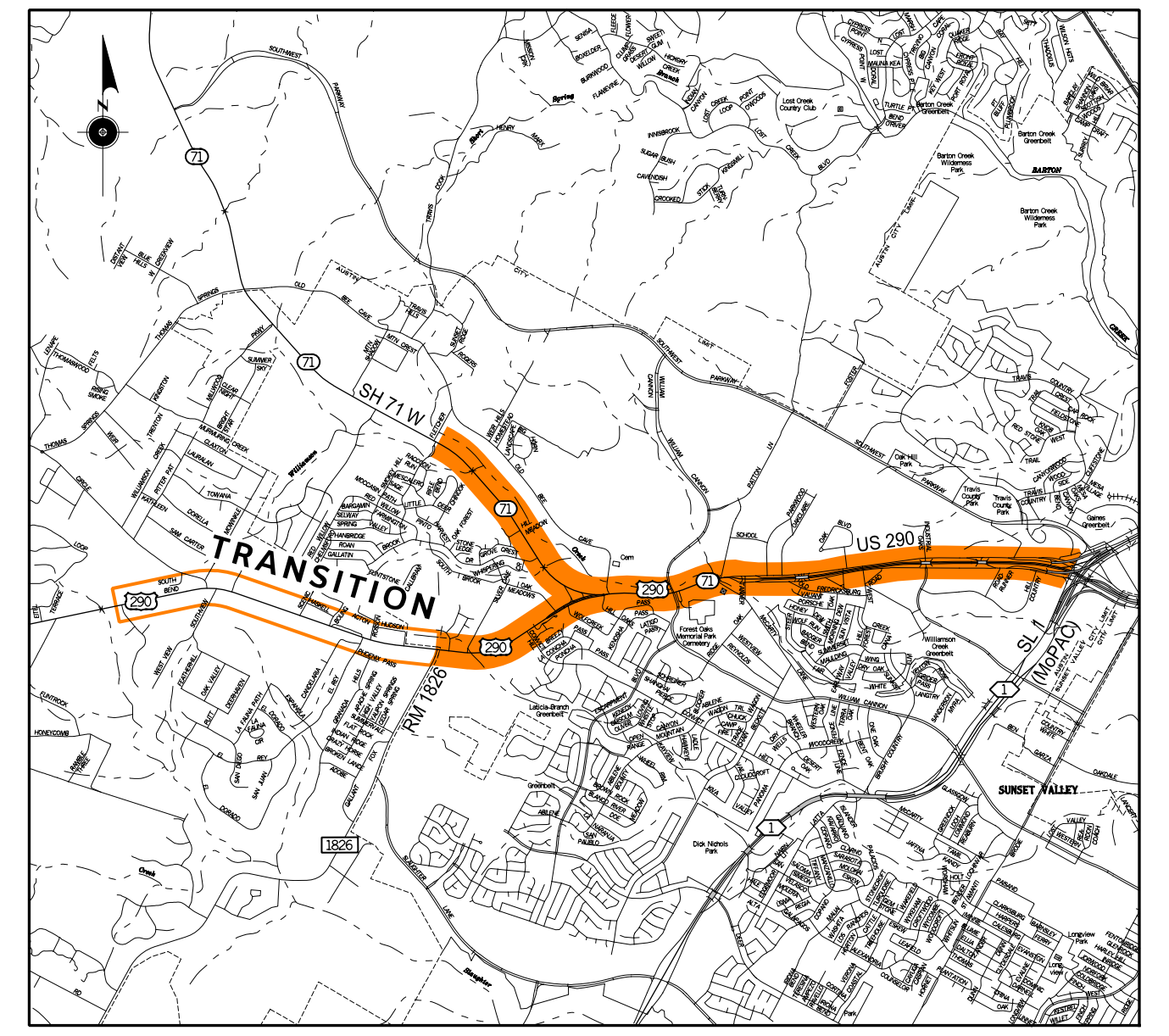
TRANSITION
71
1826

NOT A BIDDING DOCUMENT

OAK HILL
PARKWAY

PRELIMINARY

SUBMITTED FOR REVIEW
BY : ROBERT B. ROBBINS, P.E. 95864

DATE : 10/29/2019
NOT FOR CONSTRUCTION, BIDDING OR PERMITTING

APPROVED BY :

TXDOT DISTRICT

APPROVED BY :

FHWA PERSONNEL

LEGEND

- PROPOSED PAVEMENT
- PROPOSED BRIDGE STRUCTURE
- PROPOSED ROADWAY WIDENING
- PROPOSED SHARED USE PATH
- PROPOSED SIDEWALKS
- WATER QUALITY POND / DETENTION AREA
- RETAINING WALLS
- PROPOSED NOISE WALLS
- CONTROL OF ACCESS
- EXISTING CREEK ALIGNMENT
- LANE STRIPING
- STORM SEWER TRUNKLINES
- CABLE BARRIERS
- DITCH LINE
- PROPOSED ROW
- PROPOSED DRAINAGE EASEMENT
- TEMPORARY CONSTRUCTION EASEMENT
- PROPOSED DRIVEWAY LICENSE
- EXISTING ROW
- EXISTING PARCEL LINES
- # DIRECTION ARROWS / NO. LANES
- ### 2040 AVERAGE DAILY TRAFFIC
- PROPOSED TRAFFIC SIGNAL
- CP-1 PROJECT CONTROL POINT (SEE TABLE THIS SHEET)

NOTES:

1. ALL PROJECT COORDINATES ARE BASED ON THE TEXAS STATE PLANE COORDINATE SYSTEM, CENTRAL ZONE, NAD 83(93 (HARN)). ALL COORDINATES SHOWN HEREON ARE ADJUSTED TO SURFACE BY MULTIPLYING BY A COMBINED ADJUSTMENT FACTOR OF 1.000065048. UNITS: U.S. SURVEY FEET
2. AERIAL PHOTOGRAPHY YEAR: 2015

PROJECT CONTROL- HORIZONTAL AND VERTICAL VALUES

POINT#	NORTHING	EASTING	ELEVATION	DESCRIPTION
9	10057152.86	3065000.29	1059.08	TPT-5/8" IR W/ SAMINC CAP
10	10057449.52	3063890.66	1058.34	TPT-5/8" IR W/ SAMINC CAP
11	10057953.22	3062567.94	1055.65	TPT-5/8" IR W/ SAMINC CAP
12	10058056.48	3061606.83	1076.87	TPT-5/8" IR W/ SAMINC CAP
13	10057823.89	3060807.24	1075.43	TPT-5/8" IR W/ SAMINC CAP

DRAFT

BEGIN PROJECT
BEGIN US 290 CONSTRUCTION
BEGIN ROADWAY WIDENING
BEGIN CSJ: 0113-08-060
STA 194+29.36
US290W
63000
TARA LN.
EXIST. ROW
PROP. ROW
℄ 290CL_1
END ROADWAY WIDENING
BEGIN US 290 NEW CONSTRUCTION
STA 211+50.00 (CHAIN 290CL_1)
CIRCLE DR.
7640
MOWINKLE DR.
EMERGENCY ACCESS GATE REQUIRED
290CL_1 STA 230+00.00 =
SVCL_1 STA 14+75.77
WATER QUALITY POND
CP-12
CP-11
AUSTIN BOUNDARY LIMITS
THUNDERBIRD RD.
℄ 290WBFR_1
℄ 290WBFR-EB_1
3230
℄ 290WBML_1
℄ 290WBEN_1
RAMP 290WBEN1
3200
28550
28280
3960
RAMP 290EBEX1
3950
℄ 290EBEX_1
℄ 290EBFR_1A
℄ SVCL_1
NOISE WALL
℄ 290EBML_1
℄ 290EBFR_1B
Scenic Brook Dr
S. VIEW ROAD
290WBFR
290WBML
290EBML
290EBFR
6440
6910
CP-10
℄ 290CL_1
RAMP 290WBEN2
RAMP 290EBEX2
SCENIC BROOK DR.
℄ SBCL_1
290CL_1 STA 260+70.02 =
SBCL_1 STA 12+16.96
14650
℄ 290WBEN_2
AUSTIN BOUNDARY LIMITS
8050
1810
2650
8850
CP-9
EXIST. ROW
℄ 290EBEX_2
WEST SOUTH
71 1826
Convict Hill Rd
EXIT ONLY
MATCHLINE STA. 265+00

0 100 200
SCALE: 1" = 100'

RTG
RODRIGUEZ TRANSPORTATION GROUP
FIRM #587
11211 TAYLOR DRAPER LANE, SUITE 100, AUSTIN, TEXAS, 78759
Texas Department of Transportation
© 2019
US 290 / SH 71
ROADWAY SCHEMATIC PLAN - 1 OF 5
US 290 BEGIN TO STA. 265+00.00
SCHEMATIC DESIGN:
"NOT A BIDDING DOCUMENT"
ENGINEER: ROBERT B. ROBBINS, P.E.
P.E. SERIAL NO. : 95864
DATE : 10/29/2019
1
12

RTG RODRIGUEZ TRANSPORTATION GROUP
FIRM #587
11211 TAYLOR DRAPER LANE, SUITE 100, AUSTIN, TEXAS, 78759

Texas Department of Transportation ® © 2019

US 290 / SH 71
ROADWAY SCHEMATIC PLAN - 2 OF 5
US 290 STA. 265+00 TO STA. 348+00

SCHEMATIC DESIGN:
"NOT A BIDDING DOCUMENT"
ENGINEER: ROBERT B. ROBBINS, P.E.
P.E. SERIAL NO. : 95864
DATE : 10/29/2019

2
12

10/29/2019
c:\bms\pwe-useast-008\lance.peltier\dms29758\us290_OCSR_PLAN2.dgn

TEXAS DEPARTMENT OF TRANSPORTATION
SCHEMATIC LAYOUT
ROADWAY: US290 / SH71 WEST
TRAVIS COUNTY

LIMITS : RM1826 TO SL1 (MOPAC) + TRANSITION TO CIRCLE DRIVE
C-S-J : US 290 = 0113-08-060, SH 71 = 0700-03-077
LENGTH = 7.5 MILES

OFFICE OF DISTRICT ENGINEER
AUSTIN DISTRICT

CURRENT ADT:
US 290 = 65,203
SH71 = 27,290

PROJECTED ADT:
US 290 MAINLANES TRAFFIC (2040) = 104,850
SH71 DIRECT CONNECTORS (2040) = 25,700

PROJECTED ADT:
US 290 FRONTAGE RD. TRAFFIC (2040) = 50,670
SH71 FRONTAGE RD. TRAFFIC (2040) = 35,030

FUNCTIONAL CLASSIFICATION: FREEWAY

DESIGN SPEED:
MAINLANES - 60 MPH
FRONTAGE ROADS - 45 MPH
RAMPS - 45 MPH
DIRECT CONNECTORS - 45 MPH
SPUI (INTERSECTION) - 35 MPH
CROSS STREETS - 30 MPH (MIN.)

LOCATION MAP

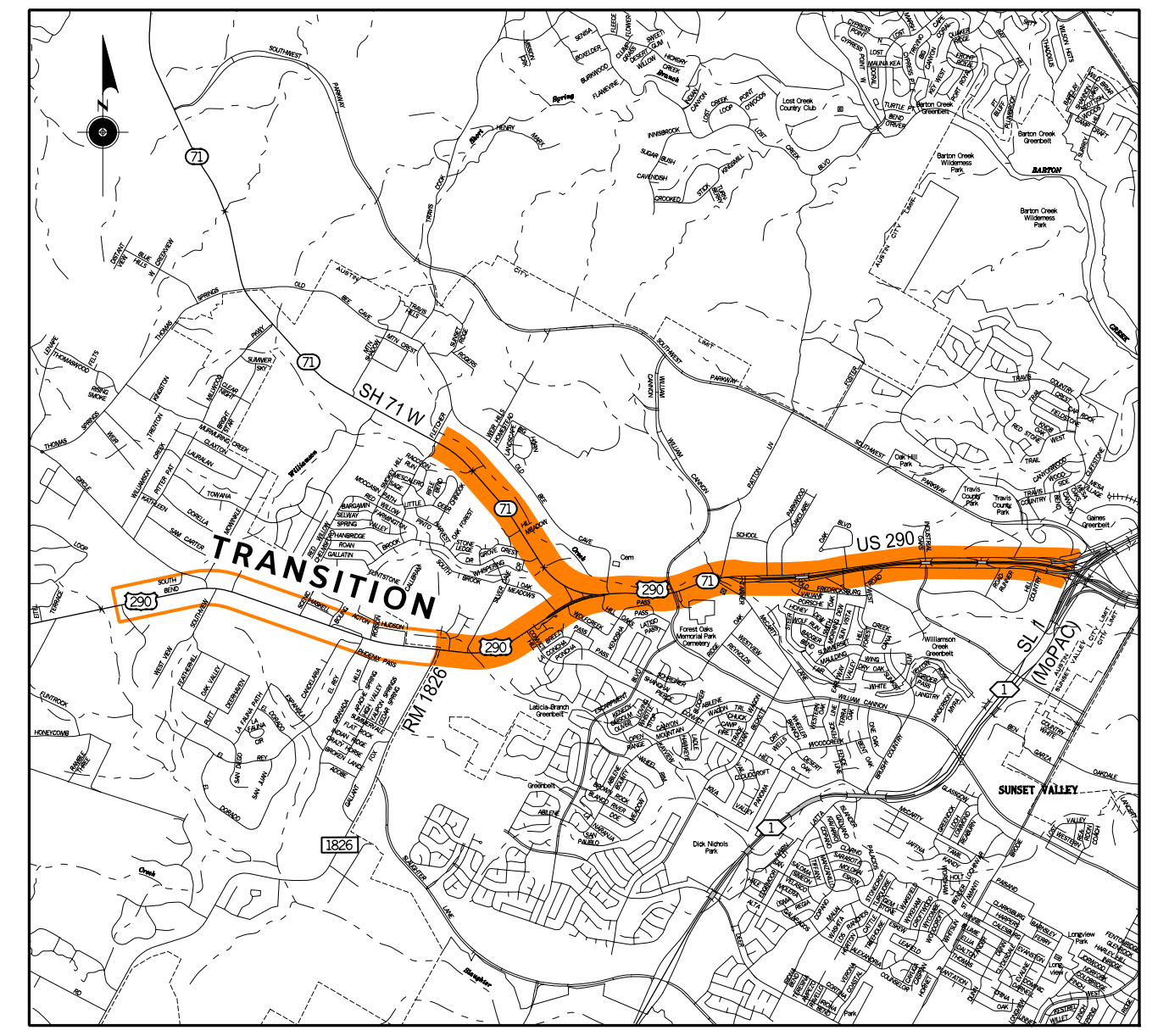

NOT A BIDDING DOCUMENT

OAK HILL
PARKWAY

PRELIMINARY
SUBMITTED FOR REVIEW
BY : ROBERT B. ROBBINS, P.E. 95864
DATE : 10/29/2019
NOT FOR CONSTRUCTION, BIDDING OR PERMITTING

APPROVED BY :
TXDOT DISTRICT
APPROVED BY :
FHWA PERSONNEL

LEGEND

■	PROPOSED PAVEMENT
■	PROPOSED BRIDGE STRUCTURE
▨	PROPOSED ROADWAY WIDENING
■	PROPOSED SHARED USE PATH
■	PROPOSED SIDEWALKS
■	WATER QUALITY POND / DETENTION AREA
—	RETAINING WALLS
~~	PROPOSED NOISE WALLS
-I-I-I-	CONTROL OF ACCESS
— - — -	EXISTING CREEK ALIGNMENT
— —	LANE STRIPING
—	STORM SEWER TRUNKLINES
—	CABLE BARRIERS
—	DITCH LINE
— - — -	PROPOSED ROW
- - - -	PROPOSED DRAINAGE EASEMENT
- - - -	TEMPORARY CONSTRUCTION EASEMENT
- - - -	PROPOSED DRIVEWAY LICENSE
— - — -	EXISTING ROW
— - — -	EXISTING PARCEL LINES
← #	DIRECTION ARROWS / NO. LANES
← ###	2040 AVERAGE DAILY TRAFFIC
🚦	PROPOSED TRAFFIC SIGNAL
CP-1 ⌖	PROJECT CONTROL POINT (SEE TABLE THIS SHEET)

NOTES:

1. ALL PROJECT COORDINATES ARE BASED ON THE TEXAS STATE PLANE COORDINATE SYSTEM, CENTRAL ZONE, NAD 83(93 (HARN)). ALL COORDINATES SHOWN HEREON ARE ADJUSTED TO SURFACE BY MULTIPLYING BY A COMBINED ADJUSTMENT FACTOR OF 1.000065048. UNITS: U.S. SURVEY FEET
2. AERIAL PHOTOGRAPHY YEAR: 2015

PROJECT CONTROL- HORIZONTAL AND VERTICAL VALUES

POINT#	NORTHING	EASTING	ELEVATION	DESCRIPTION
2	10056792.18	3071700.51	906.24	TPT-5/8" IR W/ SAMINC CAP
3	10056481.64	3071214.01	931.43	TPT-5/8" IR W/ SAMINC CAP
4	10056268.00	3070386.17	939.94	TPT-5/8" IR W/ SAMINC CAP
5	10056203.62	3068818.26	953.97	TPT-5/8" IR W/ SAMINC CAP
6	10056410.48	3067543.68	991.90	TPT-5/8" IR W/ SAMINC CAP
7	10056564.76	3066525.28	1027.21	TPT-5/8" IR W/ SAMINC CAP
8	10056954.31	3065604.24	1051. 35	TPT-5/8" IR W/ SAMINC CAP
S2270215	10055884.00	3068853.24	975.86	BRASS CAP IN CONCRETE

DRAFT

MATCHLINE STA. 265+00
MATCHLINE STA. 348+00
AUSTIN BOUNDARY LIMITS
PROP. ROW
EXIST. ROW
RAMP 290WBEN2
RAMP 290EBEX2
℄ 290CL_1
℄ 290EBEX_2
℄ 290EBFR_1B
℄ 290EBCD_1
OAK MEADOW DR.
71WBFR
290EBFR
2860
Scenic Brook Dr
Circle Dr

0 100 200
SCALE: 1" = 100'

RTG RODRIGUEZ TRANSPORTATION GROUP
FIRM #587
11211 TAYLOR DRAPER LANE, SUITE 100, AUSTIN, TEXAS, 78759

Texas Department of Transportation ® © 2019

US 290 / SH 71
ROADWAY SCHEMATIC PLAN - 2 OF 5
US 290 STA. 265+00 TO STA. 348+00

SCHEMATIC DESIGN:
"NOT A BIDDING DOCUMENT"
ENGINEER: ROBERT B. ROBBINS, P.E.
P.E. SERIAL NO. : 95864
DATE : 10/29/2019

2
12

RTG
RODRIGUEZ
TRANSPORTATION
GROUP
FIRM #587
11211 TAYLOR DRAPER LANE, SUITE 100, AUSTIN, TEXAS, 78759

Texas Department of Transportation
© 2019

US 290 / SH 71
ROADWAY SCHEMATIC PLAN - 3 OF 5
US 290 STA. 348+00 TO STA. 425+00

SCHEMATIC DESIGN:
"NOT A BIDDING DOCUMENT"
ENGINEER: ROBERT B. ROBBINS, P.E.
P.E. SERIAL NO. : 95864
DATE : 10/29/2019

3
12

10/29/2019
c:\bms\pwe-useast-008\lance.peltier\dms29758\us290_OCSR_PLAN3.dgn

TEXAS DEPARTMENT OF TRANSPORTATION
SCHEMATIC LAYOUT
ROADWAY: US290 / SH71 WEST
TRAVIS COUNTY

LIMITS : RM1826 TO SL1 (MOPAC) + TRANSITION TO CIRCLE DRIVE
C-S-J : US 290 = 0113-08-060, SH 71 = 0700-03-077
LENGTH = 7.5 MILES

OFFICE OF DISTRICT ENGINEER
AUSTIN DISTRICT

CURRENT ADT:
US 290 = 65,203
SH71 = 27,290

PROJECTED ADT:
US 290 MAINLANES TRAFFIC (2040) = 104,850
SH71 DIRECT CONNECTORS (2040) = 25,700

PROJECTED ADT:
US 290 FRONTAGE RD. TRAFFIC (2040) = 50,670
SH71 FRONTAGE RD. TRAFFIC (2040) = 35,030

FUNCTIONAL CLASSIFICATION: FREEWAY

DESIGN SPEED:
MAINLANES - 60 MPH
FRONTAGE ROADS - 45 MPH
RAMPS - 45 MPH
DIRECT CONNECTORS - 45 MPH
SPUI (INTERSECTION) - 35 MPH
CROSS STREETS - 30 MPH (MIN.)

LOCATION MAP

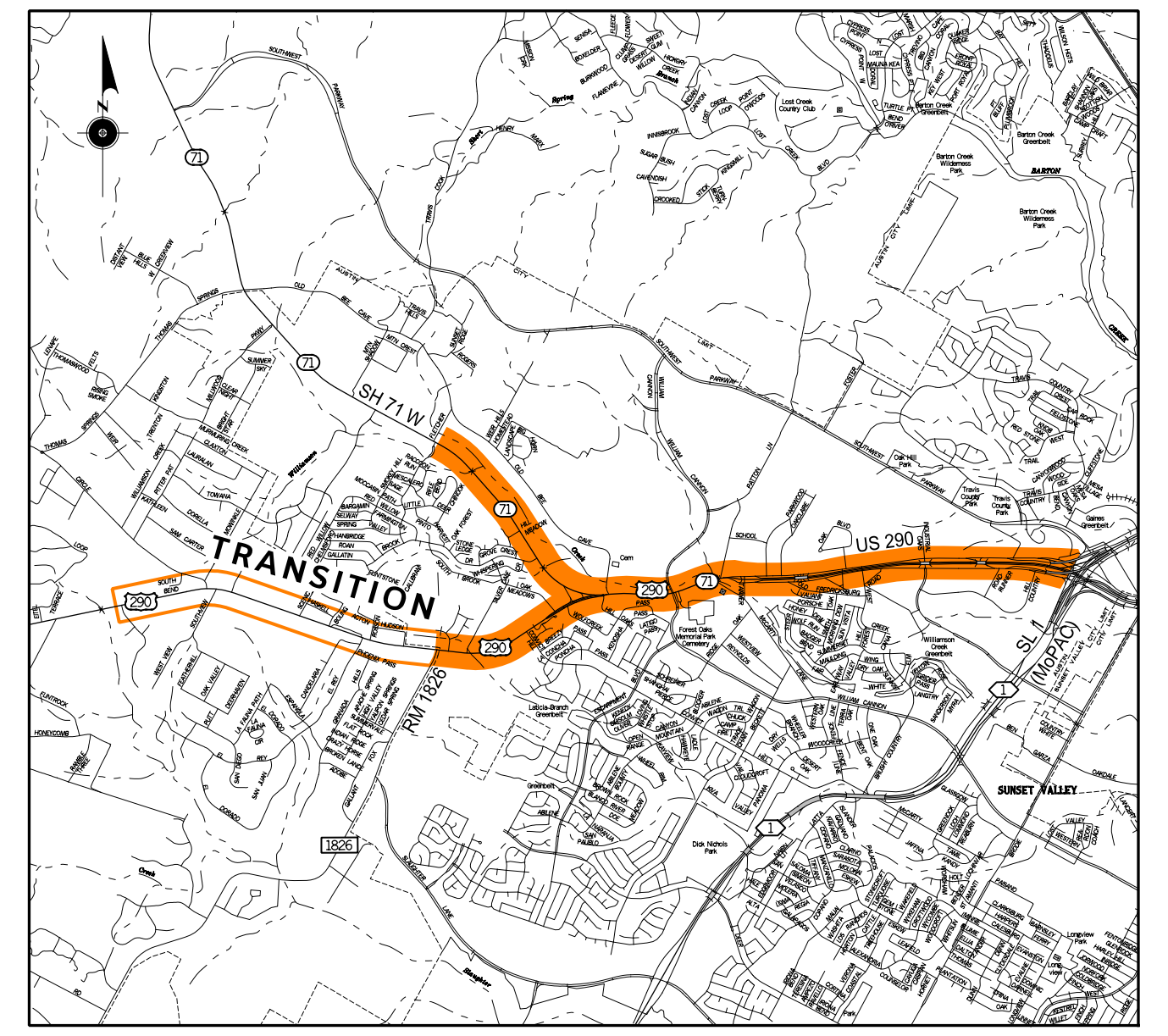

TRANSITION
71
1826
1

NOT A BIDDING DOCUMENT

OAK HILL
PARKWAY

PRELIMINARY
SUBMITTED FOR REVIEW
BY : ROBERT B. ROBBINS, P.E. 95864

DATE : 10/29/2019
NOT FOR CONSTRUCTION, BIDDING
OR PERMITTING

APPROVED BY :
TXDOT DISTRICT
APPROVED BY :
FHWA PERSONNEL

LEGEND

▇	PROPOSED PAVEMENT	— - —	PROPOSED ROW
▭	PROPOSED BRIDGE STRUCTURE	- - - -	PROPOSED DRAINAGE EASEMENT
▨	PROPOSED ROADWAY WIDENING	- - - -	TEMPORARY CONSTRUCTION EASEMENT
🟦	PROPOSED SHARED USE PATH	- - - -	PROPOSED DRIVEWAY LICENSE
🟧	PROPOSED SIDEWALKS	— - —	EXISTING ROW
🟩	WATER QUALITY POND / DETENTION AREA	— - —	EXISTING PARCEL LINES
—	RETAINING WALLS	← #	DIRECTION ARROWS / NO. LANES
~~	PROPOSED NOISE WALLS	← ###	2040 AVERAGE DAILY TRAFFIC
-I-I-I-	CONTROL OF ACCESS	🚦	PROPOSED TRAFFIC SIGNAL
— - - —	EXISTING CREEK ALIGNMENT	CP-1 ⌖	PROJECT CONTROL POINT (SEE TABLE THIS SHEET)
—	LANE STRIPING		
—	STORM SEWER TRUNKLINES		
—	CABLE BARRIERS		
- - -	DITCH LINE		

NOTES:

1. ALL PROJECT COORDINATES ARE BASED ON THE TEXAS STATE PLANE COORDINATE SYSTEM, CENTRAL ZONE, NAD 83(93 (HARN)). ALL COORDINATES SHOWN HEREON ARE ADJUSTED TO SURFACE BY MULTIPLYING BY A COMBINED ADJUSTMENT FACTOR OF 1.000065048. UNITS: U.S. SURVEY FEET
2. AERIAL PHOTOGRAPHY YEAR: 2015

PROJECT CONTROL- HORIZONTAL AND VERTICAL VALUES				
POINT#	NORTHING	EASTING	ELEVATION	DESCRIPTION
1	10057684.39	3072765.51	865.32	TPT-5/8" IR W/ SAMINC CAP
14	10058122.45	3073909.98	836.66	TPT-5/8" IR W/ SAMINC CAP
15	10058193.65	3075232.88	826.29	TPT-5/8" IR W/ SAMINC CAP
16	10058093.23	3076202.75	823.07	TPT-5/8" IR W/ SAMINC CAP
18	10058683.47	3078174.20	807.29	TPT-5/8" IR W/ SAMINC CAP
19	10058558.87	3079705.71	798.28	TPT-5/8" IR W/ SAMINC CAP
20	10058838.82	3079994.63	796.57	TPT-5/8" IR W/ SAMINC CAP
21	10058812.54	3079483.71	798.93	TPT-5/8" IR W/ SAMINC CAP
504	10058064.57	3072991.85	851.23	TPT-1/2"IR W/ SAMINC CAP
512	10058314.40	3072696.57	854.58	TPT-1/2"IR W/ SAMINC CAP
518	10058567.00	3072400.09	856.92	TPT-1/2"IR W/ SAMINC CAP
N2271O37	10058515.36	3078620.38	802.87	BRASS CAP IN CONCRETE
N2274181	10058044.38	3073824.43	840.38	BRASS CAP IN CONCRETE

DRAFT

FRONTAGE ROADS BENEATH MAINLANE BRIDGES
MATCHLINE STA. 1116+00 (SEE SCHEMATIC PLAN 5)
MATCHLINE STA. 348+00
MATCHLINE STA. 425+00
71WBFR
71EBFR
HEB CROSSOVER
END SH 71 CONSTRUCTION
END CSJ: 0700-03-077
STA 1124+71.65
71CL_1 STA 1121+01.37 = SBCL_2 STA 10+93.00
DIRECT CONNECTOR 71WBDC1
DIRECT CONNECTOR 71EBDC1
RAMP 290EBEX 3
RAMP 290WBEX2
290WBFR
290WBML
290EBML
290EBFR
WATER QUALITY POND
OLD BEE CAVES RD.
HILL OAKS DR.
WOLFCREEK PASS
WILLIAMSON CREEK
BEGIN BRIDGE STA. 1362+20.72 (290WBFR_2)
1826 SOUTH
William Cannon Dr
Old Fredericksburg Rd
EXIT ONLY
EDWARDS AQUIFER CONTRIBUTING ZONE
EDWARDS AQUIFER RECHARGE ZONE
BEGIN BRIDGE STA. 1398+59.65 (290WBFR_2)
END BRIDGE STA. 1401+99.56 (290WBFR_2)
END MAINLANE BRIDGES STA. 405+00.00 (290CL_1)
PATTON RANCH RD.
RAMP 290WBEX3
RAMP 290EBEN3
McCARTY LN.
JOE TANNER LN.
JOE TANNER LN. TO BE CONVERTED TO DRIVEWAY FOR PARK.
JOE TANNER LN. TO BE CLOSED @ McCARTY LN.
BEGIN BRIDGE STA. 3401+68.94 (290EBFR_2)
END BRIDGE STA. 3405+79.88 (290EBFR_2)
William Cannon Dr
Convict Hill Rd
END US 290 WBFR NEW CONSTRUCTION BEGIN ROADWAY WIDENING STA 1414+00.00 (CHAIN 290WBFR_2)
END US 290 MAINLANE NEW CONSTRUCTION BEGIN ROADWAY WIDENING STA 417+25.00 (CHAIN 290CL_1)
END US 290 EBFR NEW CONSTRUCTION BEGIN ROADWAY WIDENING STA 3414+00.00 (CHAIN 290EBFR_2)
PARKWOOD DR.
OAKCLAIRE DR.
EAST 290 EAST 71
Old Fredericksburg Rd

RTG
RODRIGUEZ
TRANSPORTATION
GROUP
FIRM #587
11211 TAYLOR DRAPER LANE, SUITE 100, AUSTIN, TEXAS, 78759

Texas Department of Transportation
© 2019

US 290 / SH 71
ROADWAY SCHEMATIC PLAN - 3 OF 5
US 290 STA. 348+00 TO STA. 425+00

SCHEMATIC DESIGN:
"NOT A BIDDING DOCUMENT"
ENGINEER: ROBERT B. ROBBINS, P.E.
P.E. SERIAL NO. : 95864
DATE : 10/29/2019

3
12

RTG
RODRIGUEZ
TRANSPORTATION
GROUP
FIRM #587
11211 TAYLOR DRAPER LANE, SUITE 100, AUSTIN, TEXAS, 78759

Texas Department of Transportation
© 2019

US 290 / SH 71
ROADWAY SCHEMATIC PLAN - 4 OF 5
US 290 STA. 425+00 TO END

SCHEMATIC DESIGN:
"NOT A BIDDING DOCUMENT"
ENGINEER: ROBERT B. ROBBINS, P.E.
P.E. SERIAL NO. : 95864
DATE : 10/29/2019

4 / 12

10/29/2019
c:\bms\pwe-useast-008\lance.peltier\dms29758\us290_OCSR_PLAN4.dgn

TEXAS DEPARTMENT OF TRANSPORTATION

SCHEMATIC LAYOUT

ROADWAY: US290 / SH71 WEST

TRAVIS COUNTY

LIMITS : RM1826 TO SL1 (MOPAC) + TRANSITION TO CIRCLE DRIVE
C-S-J : US 290 = 0113-08-060, SH 71 = 0700-03-077
LENGTH = 7.5 MILES

OFFICE OF DISTRICT ENGINEER
AUSTIN DISTRICT

CURRENT ADT:
US 290 = 65,203
SH71 = 27,290

PROJECTED ADT:
US 290 MAINLANES TRAFFIC (2040) = 104,850
SH71 DIRECT CONNECTORS (2040) = 25,700

PROJECTED ADT:
US 290 FRONTAGE RD. TRAFFIC (2040) = 50,670
SH71 FRONTAGE RD. TRAFFIC (2040) = 35,030

FUNCTIONAL CLASSIFICATION: FREEWAY

DESIGN SPEED:
MAINLANES - 60 MPH
FRONTAGE ROADS - 45 MPH
RAMPS - 45 MPH
DIRECT CONNECTORS - 45 MPH
SPUI (INTERSECTION) - 35 MPH
CROSS STREETS - 30 MPH (MIN.)

LOCATION MAP

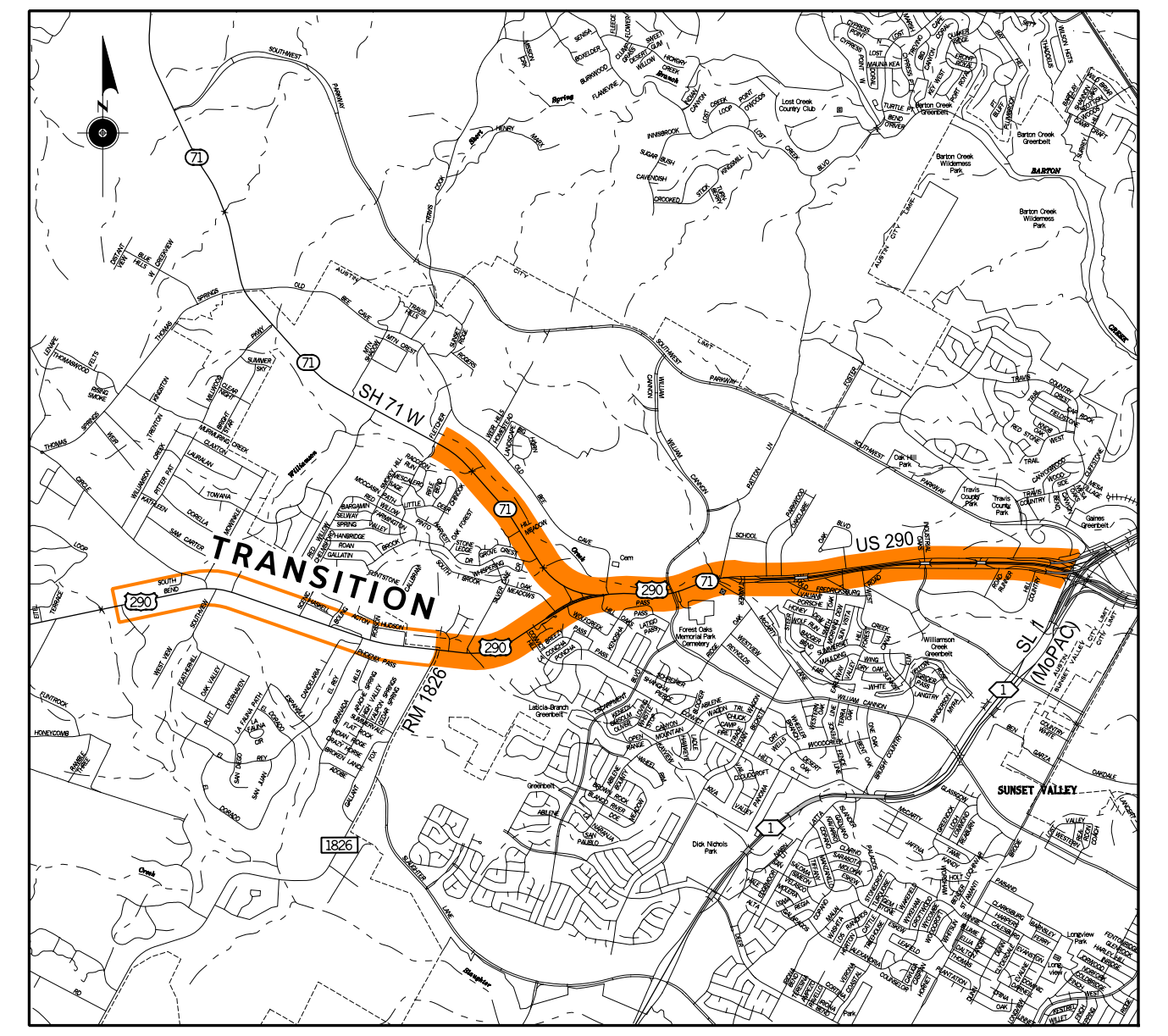
SOUTHWEST PARKWAY
71
1826
1
TRANSITION
Dick Nichols Park
Lost Creek Country Club
Barton Creek Greenbelt
Barton Creek Wilderness Park

NOT A BIDDING DOCUMENT

OAK HILL
PARKWAY

PRELIMINARY
SUBMITTED FOR REVIEW
BY : ROBERT B. ROBBINS, P.E. 95864

DATE : 10/29/2019
NOT FOR CONSTRUCTION, BIDDING OR PERMITTING

APPROVED BY :
TXDOT DISTRICT
APPROVED BY :
FHWA PERSONNEL

LEGEND

■	PROPOSED PAVEMENT
■	PROPOSED BRIDGE STRUCTURE
▨	PROPOSED ROADWAY WIDENING
🟦	PROPOSED SHARED USE PATH
🟧	PROPOSED SIDEWALKS
🟩	WATER QUALITY POND / DETENTION AREA
—	RETAINING WALLS
~	PROPOSED NOISE WALLS
-I-I-I-	CONTROL OF ACCESS
— - —	EXISTING CREEK ALIGNMENT
- - -	LANE STRIPING
—	STORM SEWER TRUNKLINES
—	CABLE BARRIERS
- - -	DITCH LINE
— - - —	PROPOSED ROW
- - -	PROPOSED DRAINAGE EASEMENT
- - -	TEMPORARY CONSTRUCTION EASEMENT
- - -	PROPOSED DRIVEWAY LICENSE
— - - —	EXISTING ROW
— - - —	EXISTING PARCEL LINES
← #	DIRECTION ARROWS / NO. LANES
← ###	2040 AVERAGE DAILY TRAFFIC
🚦	PROPOSED TRAFFIC SIGNAL
CP-1 ⌖	PROJECT CONTROL POINT (SEE TABLE THIS SHEET)

NOTES:

1. ALL PROJECT COORDINATES ARE BASED ON THE TEXAS STATE PLANE COORDINATE SYSTEM, CENTRAL ZONE, NAD 83(93 (HARN)). ALL COORDINATES SHOWN HEREON ARE ADJUSTED TO SURFACE BY MULTIPLYING BY A COMBINED ADJUSTMENT FACTOR OF 1.000065048. UNITS: U.S. SURVEY FEET
2. AERIAL PHOTOGRAPHY YEAR: 2015

PROJECT CONTROL- HORIZONTAL AND VERTICAL VALUES				
POINT#	NORTHING	EASTING	ELEVATION	DESCRIPTION
A2271037	10058610.73	3080592.98	809.82	BRASS CAP IN CONCRETE

DRAFT

71 WEST
Frontage Road
NEXT EXIT
MATCHLINE STA. 425+00
EXISTING WATER QUALITY POND
EXISTING WATER QUALITY POND
OAK BLVD.
INDUSTRIAL OAKS BLVD.
BOSTON LN.
RAMP 290WBEN4
RAMP 290EBEX4
RAMP 290EBEX5
RAMP 290EBEN5
RAMP 290WBEX4
RAMP 290WBEN5
RAMP 290EBEX6
290WBFR
290WBML
290EBML
290EBFR
5150
65100
67690
2780
11310
5800
14130
16460
13340
2280
8580
1780
6660
360
72070
8790
9830
3510
5420
55610
4410
35790
2510
6270
6750
37410
58800
18250
430+00
435+00
440+00
445+00
450+00
455+00
460+00
465+00
470+00
475+00
480+00
485+00
490+00
495+00
500+00
505+00
510+00
515+00
NOISE WALL
A2271037
WESTCREEK DR.
OLD FREDERICKSBURG RD.
OLD FREDERICKSBURG RD.
MONTEREY OAKS BLVD.
STAGGERBRUSH RD.
STAGGERBRUSH RD.
SB LOOP 1 (MOPAC)
NB LOOP 1 (MOPAC)
END PROJECT
END US 290 CONSTRUCTION
END CSJ: 0113-08-060
STA 517+60.30
N
0
100
200
SCALE: 1" = 100'

US 290 / SH 71
RECOMMENDED ALTERNATIVE
ROADWAY SCHEMATIC PLAN - 4 OF 5

RTG
RODRIGUEZ TRANSPORTATION GROUP
FIRM #587
11211 TAYLOR DRAPER LANE, SUITE 100, AUSTIN, TEXAS, 78759

Texas Department of Transportation
© 2019

US 290 / SH 71
ROADWAY SCHEMATIC PLAN - 5 OF 5
US 71 BEGIN TO STA. 1088+00

SCHEMATIC DESIGN:
"NOT A BIDDING DOCUMENT"
ENGINEER: ROBERT B. ROBBINS, P.E.
P.E. SERIAL NO. : 95864
DATE : 10/29/2019

5
12

TEXAS DEPARTMENT OF TRANSPORTATION

SCHEMATIC LAYOUT

ROADWAY: US290 / SH71 WEST

TRAVIS COUNTY

LIMITS : RM1826 TO SL1 (MOPAC) + TRANSITION TO CIRCLE DRIVE
C-S-J : US 290 = 0113-08-060, SH 71 = 0700-03-077
LENGTH = 7.5 MILES

OFFICE OF DISTRICT ENGINEER
AUSTIN DISTRICT

CURRENT ADT:
US 290 = 65,203
SH71 = 27,290

PROJECTED ADT:
US 290 MAINLANES TRAFFIC (2040) = 104,850
SH71 DIRECT CONNECTORS (2040) = 25,700

PROJECTED ADT:
US 290 FRONTAGE RD. TRAFFIC (2040) = 50,670
SH71 FRONTAGE RD. TRAFFIC (2040) = 35,030

FUNCTIONAL CLASSIFICATION: FREEWAY

DESIGN SPEED:
MAINLANES - 60 MPH
FRONTAGE ROADS - 45 MPH
RAMPS - 45 MPH
DIRECT CONNECTORS - 45 MPH
SPUI (INTERSECTION) - 35 MPH
CROSS STREETS - 30 MPH (MIN.)

LOCATION MAP

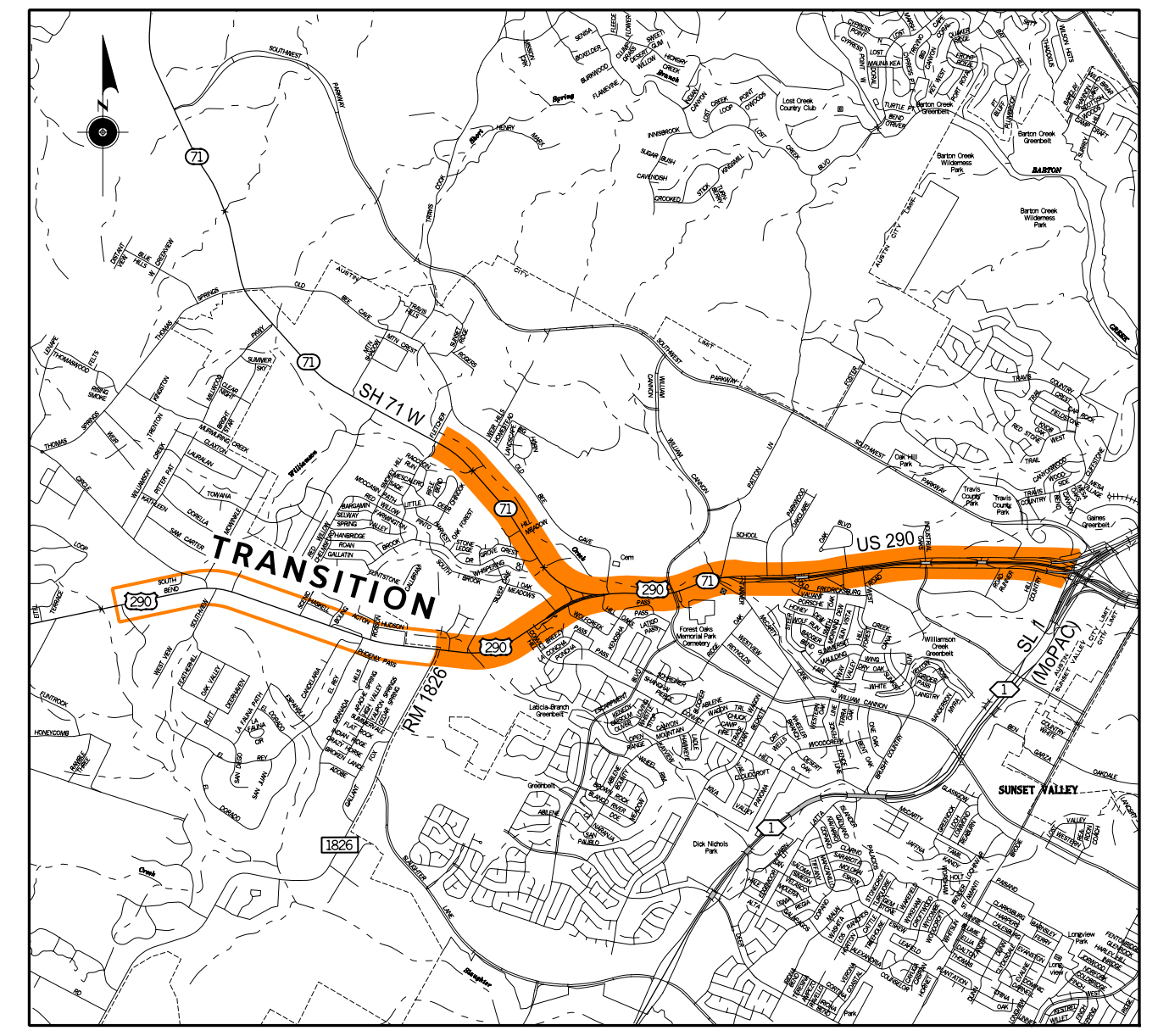
TRANSITION
71
1826
1
SUNSET VALLEY
Dick Nichols Park
Lost Creek Country Club
Barton Creek Greenbelt
Barton Creek Wilderness Park

NOT A BIDDING DOCUMENT

OAK HILL
PARKWAY

PRELIMINARY
SUBMITTED FOR REVIEW
BY : ROBERT B. ROBBINS, P.E. 95864
DATE : 10/29/2019
NOT FOR CONSTRUCTION, BIDDING OR PERMITTING

APPROVED BY :
TXDOT DISTRICT
APPROVED BY :
FHWA PERSONNEL

LEGEND

- ⬛ PROPOSED PAVEMENT
- ▭ PROPOSED BRIDGE STRUCTURE
- ▨ PROPOSED ROADWAY WIDENING
- 🟦 PROPOSED SHARED USE PATH
- 🟧 PROPOSED SIDEWALKS
- 🟩 WATER QUALITY POND / DETENTION AREA
- ━ RETAINING WALLS
- ～ PROPOSED NOISE WALLS
- ┼ CONTROL OF ACCESS
- ─ · ─ EXISTING CREEK ALIGNMENT
- ─ ─ LANE STRIPING
- ━ STORM SEWER TRUNKLINES
- ─ CABLE BARRIERS
- ─ ─ DITCH LINE
- ─ · ─ PROPOSED ROW
- ─ ─ PROPOSED DRAINAGE EASEMENT
- ─ ─ TEMPORARY CONSTRUCTION EASEMENT
- ─ ─ PROPOSED DRIVEWAY LICENSE
- ─ · ─ EXISTING ROW
- ─ · ─ EXISTING PARCEL LINES
- ← # DIRECTION ARROWS / NO. LANES
- ← ### 2040 AVERAGE DAILY TRAFFIC
- 🚦 PROPOSED TRAFFIC SIGNAL
- CP-1 ⌖ PROJECT CONTROL POINT (SEE TABLE THIS SHEET)

NOTES:

1. ALL PROJECT COORDINATES ARE BASED ON THE TEXAS STATE PLANE COORDINATE SYSTEM, CENTRAL ZONE, NAD 83(93 (HARN)). ALL COORDINATES SHOWN HEREON ARE ADJUSTED TO SURFACE BY MULTIPLYING BY A COMBINED ADJUSTMENT FACTOR OF 1.000065048. UNITS: U.S. SURVEY FEET

2. AERIAL PHOTOGRAPHY YEAR: 2015

OLD BEE CAVES RD.
OLD BEE CAVES RD. PROPOSED OFFSITE DETENTION AREA
SH71
FLETCHER LN.
SILVERMINE DR.
BEGIN SH 71 WBFR NEW CONSTRUCTION TIE TO EXISTING STA 2062+26.10 (CHAIN 71WBFR_1)
BEGIN SH 71 EBFR NEW CONSTRUCTION TIE TO EXISTING STA 4062+26.10 (CHAIN 71EBFR_1)
BEGIN PROJECT BEGIN SH 71 CONSTRUCTION BEGIN CSJ: 0700-03-077 STA 1063+45.73 (CHAIN 71CL_1)
CP-653
CP-642
WATER QUALITY POND
BEGIN BRIDGE STA. 2076+31.54 (71WBFR_1)
END BRIDGE STA. 2077+31.54 (71WBFR_1)
BEGIN BRIDGE STA. 4074+83.78 (71EBFR_1)
END BRIDGE STA. 4075+83.78 (71EBFR_1)
WILLIAMSON CREEK
71WBFR
71EBFR
CP-571
CP-564
CP-582
22990
22730
RAMP 71WBEX1
RAMP 71EBEN1
71WBML
71EBML
HILL MEADOW DR.
71CL_1 STA 1111+86.22 = SBCL_2 STA 11+20.12
9670
10350
17080
13320
12380
17950
14100
DIRECT CONNECTOR 71WBDC1
DIRECT CONNECTOR 71EBDC1
CP-530
CP-599
CP-524
SBCL_2
SCENIC BROOK DR.
MATCHLINE 1116+00 (SEE SCHEMATIC PLAN 3 OF 5)

DRAFT

PROJECT CONTROL- HORIZONTAL AND VERTICAL VALUES				
POINT#	NORTHING	EASTING	ELEVATION	DESCRIPTION
524	10058872.28	3072151.66	858.26	TPT-1/2"IR W/ SAMINC CAP
530	10059201.81	3071930.01	856.53	TPT-1/2"IR W/ SAMINC CAP
537	10059536.00	3071725.07	856.72	TPT-1/2"IR W/ SAMINC CAP
544	10060152.90	3071342.23	861.85	TPT-1/2"IR W/ SAMINC CAP
564	10061332.31	3070340.79	875.48	TPT-1/2"IR W/ SAMINC CAP
571	10060996.79	3070764.88	872.33	TPT-1/2"IR W/ SAMINC CAP
582	10060381.14	3071265.02	865.54	TPT-1/2"IR W/ SAMINC CAP
590	10059775.14	3071663.72	857.74	TPT-1/2"IR W/ SAMINC CAP
599	10059118.56	3072079.22	855.92	TPT-1/2"IR W/ SAMINC CAP
642	10061956.20	3069861.32	881.95	TPT-1/2"IR W/ SAMINC CAP
653	10062483.36	3069262.99	888.96	TPT-1/2"IR W/ SAMINC CAP

RTG
RODRIGUEZ TRANSPORTATION GROUP
FIRM #587
11211 TAYLOR DRAPER LANE, SUITE 100, AUSTIN, TEXAS, 78759
Texas Department of Transportation
© 2019
US 290 / SH 71
ROADWAY SCHEMATIC PLAN - 5 OF 5
US 71 BEGIN TO STA. 1088+00
SCHEMATIC DESIGN:
"NOT A BIDDING DOCUMENT"
ENGINEER: ROBERT B. ROBBINS, P.E.
P.E. SERIAL NO. : 95864
DATE : 10/29/2019
5
12

RTG
RODRIGUEZ
TRANSPORTATION
GROUP
FIRM #587
11211 TAYLOR DRAPER LANE, SUITE 100, AUSTIN, TEXAS, 78759

Texas Department of Transportation

TEXAS DEPARTMENT OF TRANSPORTATION

SCHEMATIC LAYOUT

ROADWAY: US290 / SH71 WEST

TRAVIS COUNTY

LIMITS : RM1826 TO SL1 (MOPAC) + TRANSITION TO CIRCLE DRIVE
C-S-J : US 290 = 0113-08-060, SH 71 = 0700-03-077
LENGTH = 7.5 MILES

OFFICE OF DISTRICT ENGINEER
AUSTIN DISTRICT

CURRENT ADT:
US 290 = 65,203
SH71 = 27,290

PROJECTED ADT:
US 290 MAINLANES TRAFFIC (2040) = 104,850
SH71 DIRECT CONNECTORS (2040) = 25,700

PROJECTED ADT:
US 290 FRONTAGE RD. TRAFFIC (2040) = 50,670
SH71 FRONTAGE RD. TRAFFIC (2040) = 35,030

FUNCTIONAL CLASSIFICATION: FREEWAY

DESIGN SPEED:
MAINLANES - 60 MPH
FRONTAGE ROADS - 45 MPH
RAMPS - 45 MPH
DIRECT CONNECTORS - 45 MPH
SPUI (INTERSECTION) - 35 MPH
CROSS STREETS - 30 MPH (MIN.)

LOCATION MAP

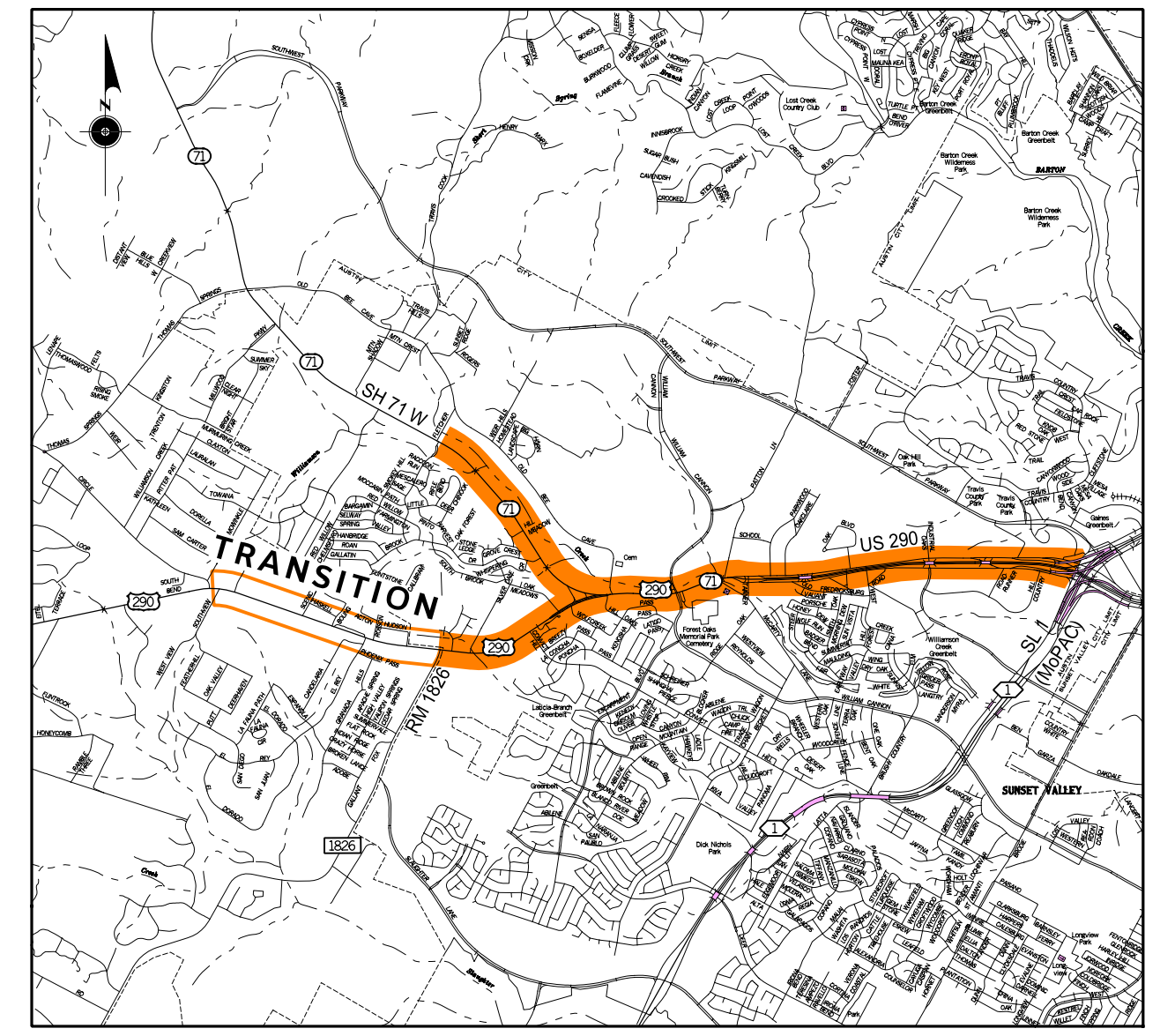
TRANSITION
71
1826
1

NOT A BIDDING DOCUMENT

OAK HILL
PARKWAY

PRELIMINARY
SUBMITTED FOR REVIEW
BY : ROBERT B. ROBBINS, P.E. 95864
DATE : 10/29/2019
NOT FOR CONSTRUCTION, BIDDING OR PERMITTING

APPROVED BY :
TXDOT DISTRICT
APPROVED BY :
FHWA PERSONNEL

LINE AND SYMBOL LEGEND

———	PROPOSED PROFILE
- - - - -	EXISTING GROUND
▨	PROPOSED BRIDGE

US 290 / SH 71
PROFILES - US 290 FRONTAGE ROADS

SCHEMATIC DESIGN:
"NOT A BIDDING DOCUMENT"
ENGINEER: ROBERT B. ROBBINS, P.E.
P.E. SERIAL NO. : 95864
DATE : 10/29/2019

10/29/2019
c:\bms\pwe-useast-008\lance.peltier\dms29758\us290_OCSR_PROFILE_FRONTAGE .dgn

7
12

DRAFT

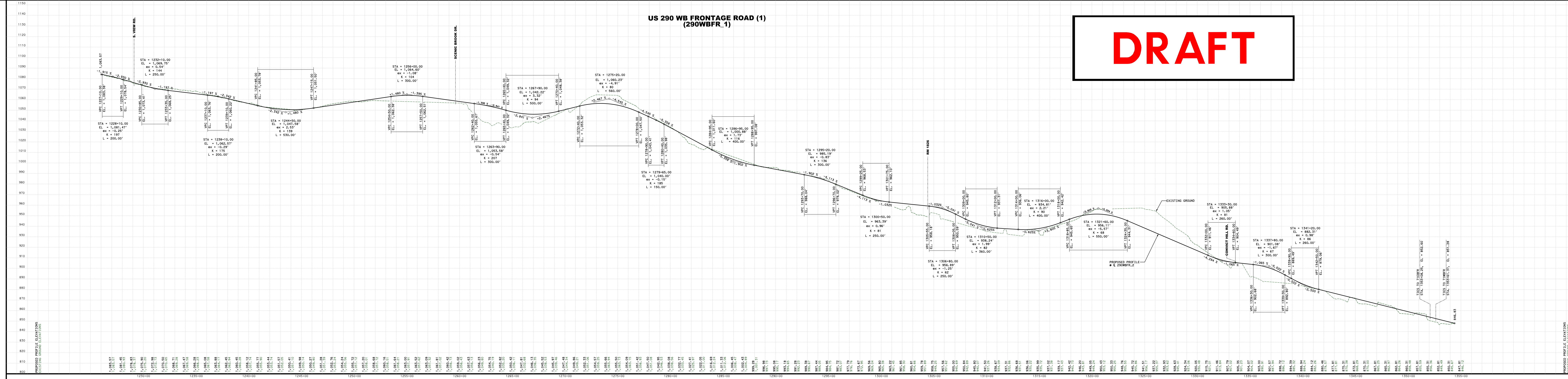
US 290 WB FRONTAGE ROAD (1)
(290WBFR_1)
EXISTING GROUND
PROPOSED PROFILE


US 290 WB FRONTAGE ROAD (2)
(290WBFR_2)
VERTICAL SCALE: 1" = 20'
0 20 40
HORIZONTAL SCALE: 1" = 200'
0 200 400
EXISTING GROUND
PROPOSED PROFILE

US 290 EB FRONTAGE ROAD (1A)
(290EBFR_1A)
US 290 EB FRONTAGE ROAD (1B)
(290EBFR_1B)
US 290 EB FRONTAGE ROAD (1B)
(290EBFR_1B)
EXISTING GROUND
PROPOSED PROFILE

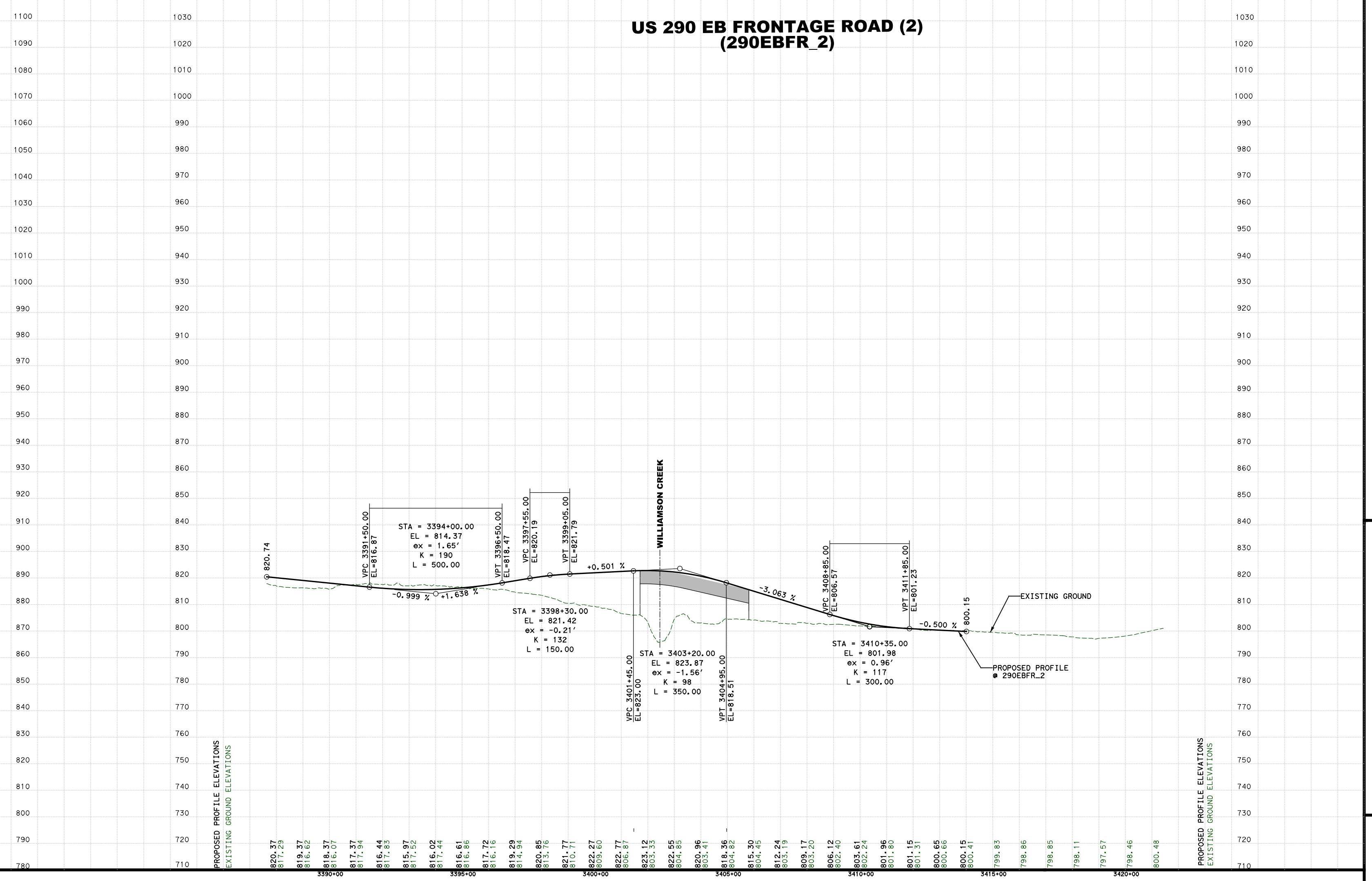
US 290 EB FRONTAGE ROAD (2)
(290EBFR_2)
EXISTING GROUND
PROPOSED PROFILE

RTG
RODRIGUEZ
TRANSPORTATION
GROUP
FIRM #587
11211 TAYLOR DRAPER LANE, SUITE 100, AUSTIN, TEXAS, 78759
Texas Department of Transportation
US 290 / SH 71
PROFILES - US 290 FRONTAGE ROADS
SCHEMATIC DESIGN:
"NOT A BIDDING DOCUMENT"
ENGINEER: ROBERT B. ROBBINS, P.E.
P.E. SERIAL NO. : 95864
DATE : 10/29/2019
7
12

RTG
RODRIGUEZ TRANSPORTATION GROUP
FIRM #587
11211 TAYLOR DRAPER LANE, SUITE 100, AUSTIN, TEXAS, 78759

US 290 / SH 71
PROFILES - US 290 MAINLANES
SH 71 MAINLANES & DIRECT CONNECTORS

SCHEMATIC DESIGN:
"NOT A BIDDING DOCUMENT"
ENGINEER: ROBERT B. ROBBINS, P.E.
P.E. SERIAL NO. : 95864
DATE : 10/29/2019

10/29/2019
c:\bms\pwe-useast-008\lance.peltier\dms29758\us290_OCSR_PROFILE_MAINLANES.dgn

TEXAS DEPARTMENT OF TRANSPORTATION

SCHEMATIC LAYOUT

ROADWAY: US290 / SH71 WEST

TRAVIS COUNTY

LIMITS : RM1826 TO SL1 (MOPAC) + TRANSITION TO CIRCLE DRIVE
C-S-J : US 290 = 0113-08-060, SH 71 = 0700-03-077
LENGTH = 7.5 MILES

OFFICE OF DISTRICT ENGINEER
AUSTIN DISTRICT

CURRENT ADT:
US 290 = 65,203
SH71 = 27,290

PROJECTED ADT:
US 290 MAINLANES TRAFFIC (2040) = 104,850
SH71 DIRECT CONNECTORS (2040) = 25,700

PROJECTED ADT:
US 290 FRONTAGE RD. TRAFFIC (2040) = 50,670
SH71 FRONTAGE RD. TRAFFIC (2040) = 35,030

FUNCTIONAL CLASSIFICATION: FREEWAY

DESIGN SPEED:
MAINLANES - 60 MPH
FRONTAGE ROADS - 45 MPH
RAMPS - 45 MPH
DIRECT CONNECTORS - 45 MPH
SPUI (INTERSECTION) - 35 MPH
CROSS STREETS - 30 MPH (MIN.)

LOCATION MAP

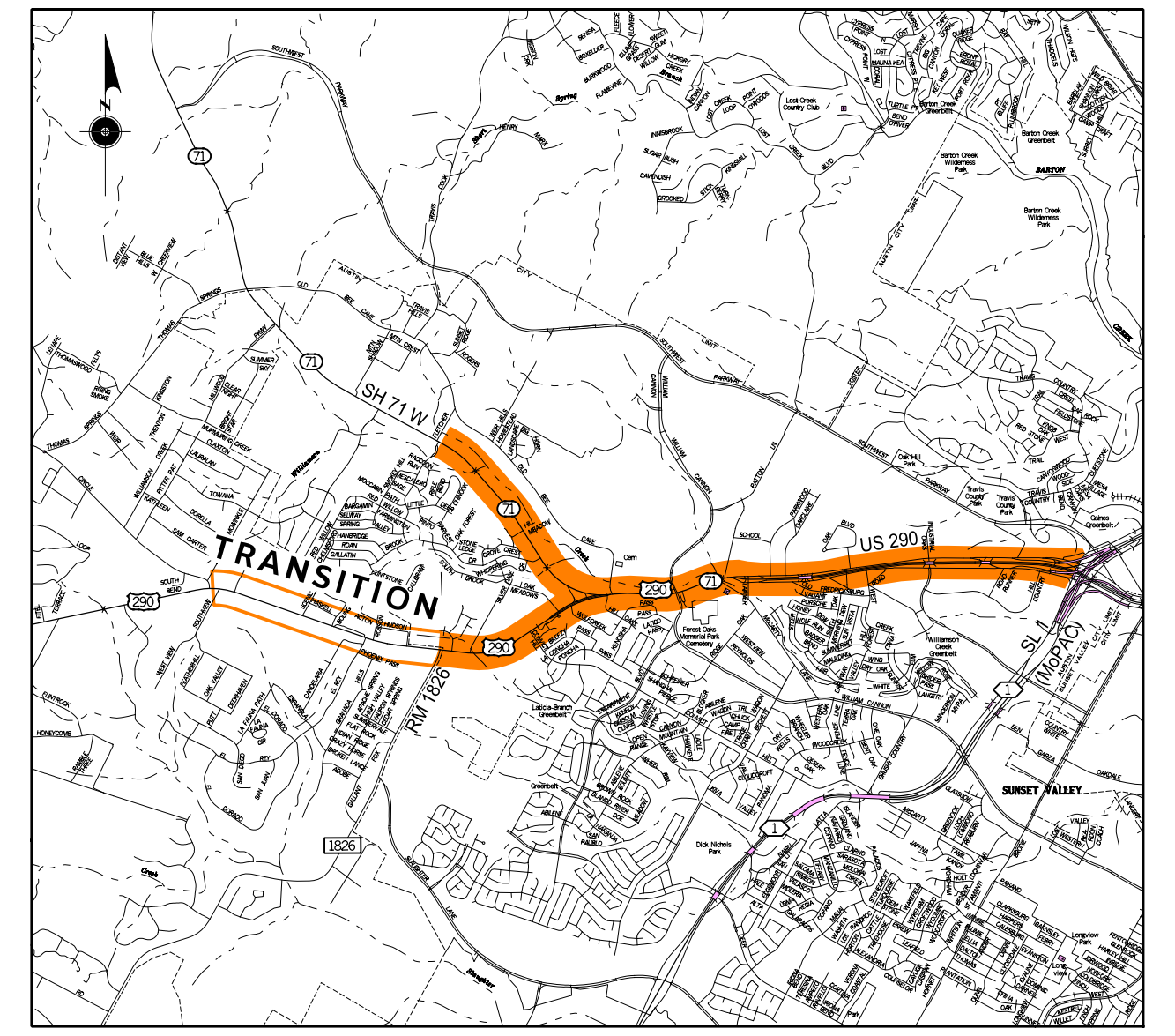
TRANSITION
71
1826
1

NOT A BIDDING DOCUMENT

OAK HILL PARKWAY

PRELIMINARY
SUBMITTED FOR REVIEW
BY : ROBERT B. ROBBINS, P.E. 95864
DATE : 10/29/2019
NOT FOR CONSTRUCTION, BIDDING OR PERMITTING

APPROVED BY :
TXDOT DISTRICT
APPROVED BY :
FHWA PERSONNEL

LINE AND SYMBOL LEGEND

───	PROPOSED PROFILE
- - -	EXISTING GROUND
▬	PROPOSED BRIDGE

DRAFT

US 290 MAINLANES
US 290 WB MAINLANES
US 290 EB MAINLANES
EXISTING GROUND
PROPOSED PGL
PROPOSED WB FRONTAGE RD.
MATCHLINE
PROPOSED PROFILE ELEVATIONS
EXISTING GROUND ELEVATIONS
VERTICAL SCALE: 1" = 20'
HORIZONTAL SCALE: 1" = 200'

SH 71 MAINLANES
STA = 1104+27.00 EL = 866.20 ex = 0.75' K = 205 L = 350.00
STA = 1109+93.00 EL = 882.53 ex = -1.01' K = 152 L = 350.00
STA = 1115+63.00 EL = 885.84 ex = -0.46' K = 247 L = 300.00
SCENIC BROOK DR.
HEB CROSSOVER
PROPOSED PGL @ 71CL_1
16'-9" MIN. CLEAR
EXISTING GROUND
PROFILE 71CL_1
SH 71 WB DIRECT CONNECTOR
HEB TURNAROUND
SH71 WBFR
US290 WBFR
STA = 1102+50.00 EL = 876.34 ex = -1.22' K = 92 L = 300.00
STA = 1109+25.00 EL = 849.86 ex = 3.51' K = 82 L = 480.00
PROPOSED PGL @ 71WBDC_1
CONNECT TO US 290 MAINLANES
16'-9" MIN. CLEAR
PROFILE 71WBDC_1

SH 71 EB DIRECT CONNECTOR
PROPOSED PGL
CONNECT TO US 290 MAINLANES
MIN. CLEAR
EXISTING GROUND

RTG
RODRIGUEZ TRANSPORTATION GROUP
FIRM #587
11211 TAYLOR DRAPER LANE, SUITE 100, AUSTIN, TEXAS, 78759

Texas Department of Transportation

TEXAS DEPARTMENT OF TRANSPORTATION

SCHEMATIC LAYOUT

ROADWAY: US290 / SH71 WEST

TRAVIS COUNTY

LIMITS : RM1826 TO SL1 (MOPAC) + TRANSITION TO CIRCLE DRIVE
C-S-J : US 290 = 0113-08-060, SH 71 = 0700-03-077
LENGTH = 7.5 MILES

OFFICE OF DISTRICT ENGINEER
AUSTIN DISTRICT

CURRENT ADT:
US 290 = 65,203
SH71 = 27,290

PROJECTED ADT:
US 290 MAINLANES TRAFFIC (2040) = 104,850
SH71 DIRECT CONNECTORS (2040) = 25,700

PROJECTED ADT:
US 290 FRONTAGE RD. TRAFFIC (2040) = 50,670
SH71 FRONTAGE RD. TRAFFIC (2040) = 35,030

FUNCTIONAL CLASSIFICATION: FREEWAY

DESIGN SPEED:
MAINLANES - 60 MPH
FRONTAGE ROADS - 45 MPH
RAMPS - 45 MPH
DIRECT CONNECTORS - 45 MPH
SPUI (INTERSECTION) - 35 MPH
CROSS STREETS - 30 MPH (MIN.)

LOCATION MAP

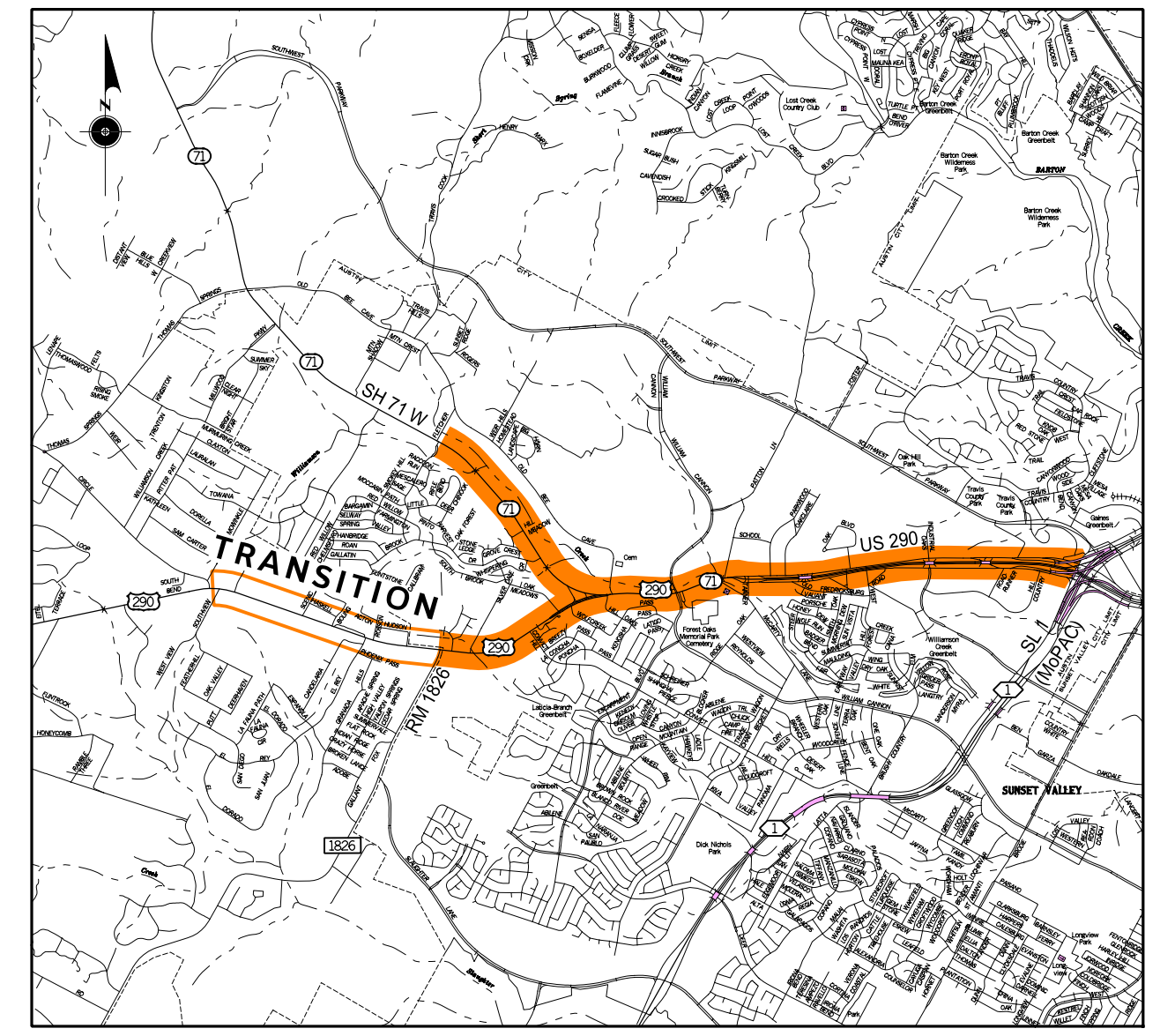

NOT A BIDDING DOCUMENT

OAK HILL
PARKWAY

PRELIMINARY
SUBMITTED FOR REVIEW
BY : ROBERT B. ROBBINS, P.E. 95864
DATE : 10/29/2019
NOT FOR CONSTRUCTION, BIDDING
OR PERMITTING

APPROVED BY :
TXDOT DISTRICT
APPROVED BY :
FHWA PERSONNEL

LINE AND SYMBOL LEGEND

───	PROPOSED PROFILE
- - - -	EXISTING GROUND
▬	PROPOSED BRIDGE

US 290 / SH 71
PROFILES
CROSS STREETS

SCHEMATIC DESIGN:
"NOT A BIDDING DOCUMENT"
ENGINEER: ROBERT B. ROBBINS, P.E.
P.E. SERIAL NO. : 95864
DATE : 10/29/2019

10/29/2019
c:\bms\pwe-useast-008\lance.peltier\dms29758\us290_OCSR_PROFILE_MINOR_STREETS.dgn

DRAFT

0 20 40
VERTICAL SCALE: 1" = 20'
0 200 400
HORIZONTAL SCALE: 1" = 200'

PROFILE - SOUTH VIEW RD.

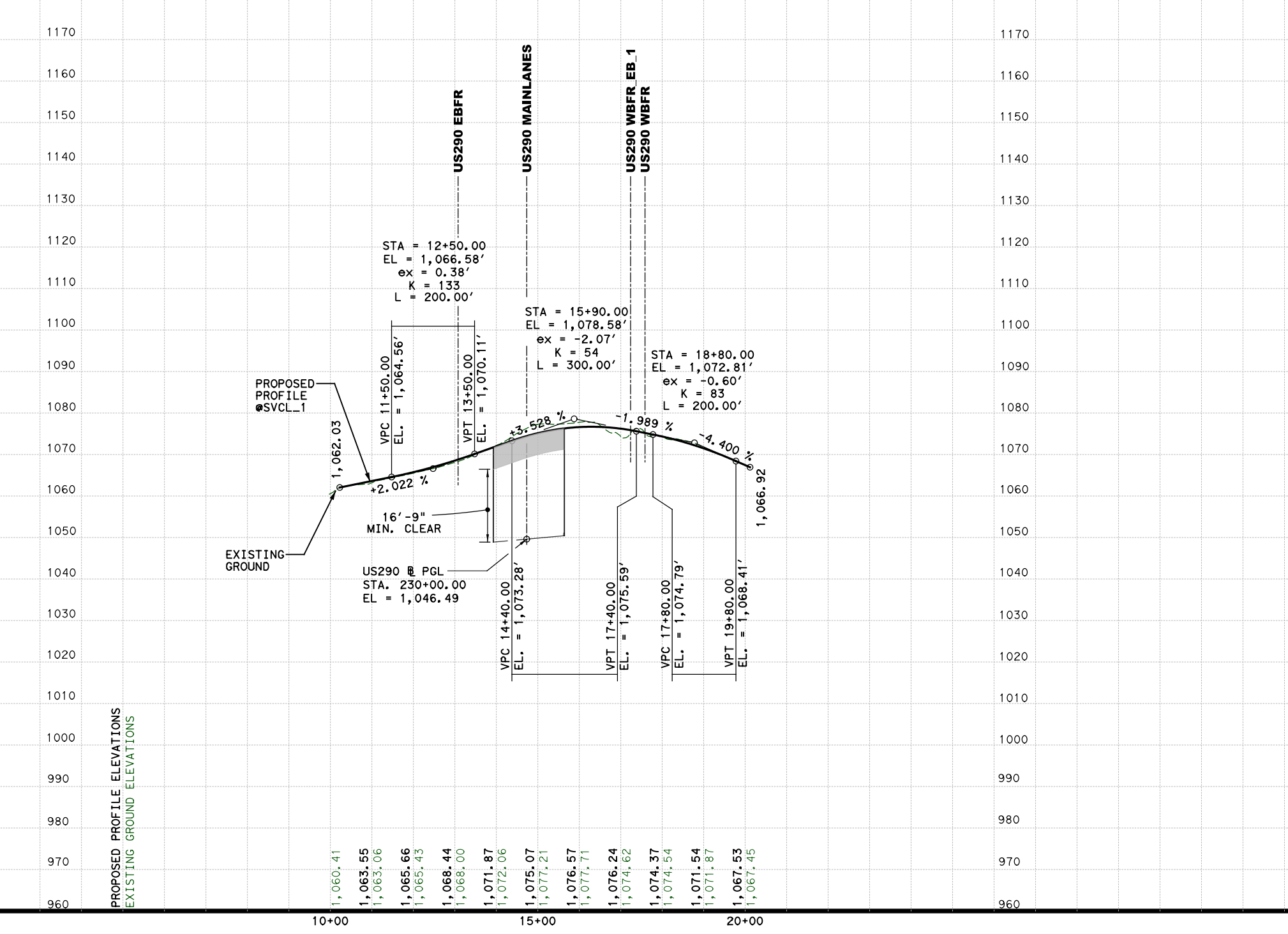

PROFILE SCENIC BROOK DR.

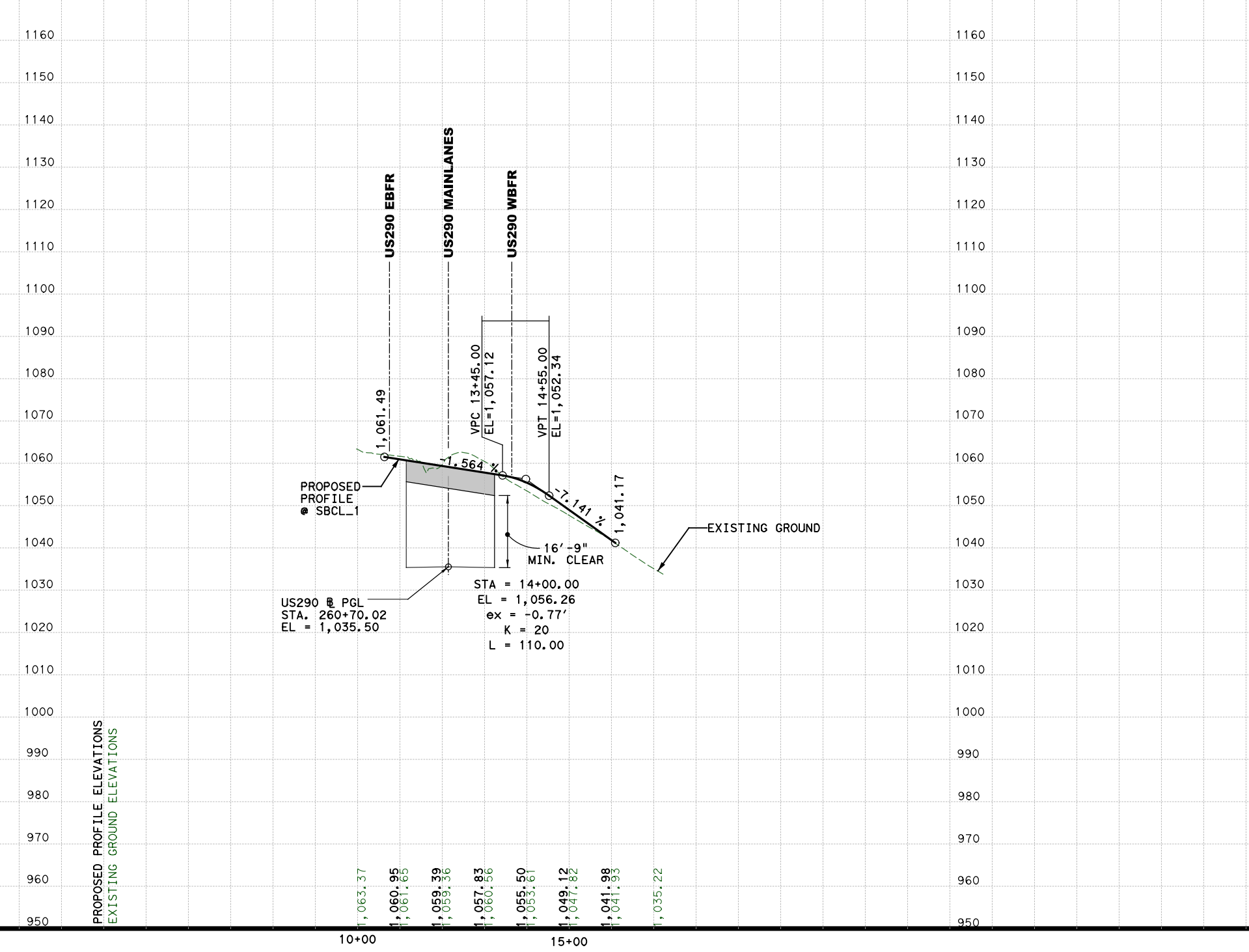

PROFILE RM-1826

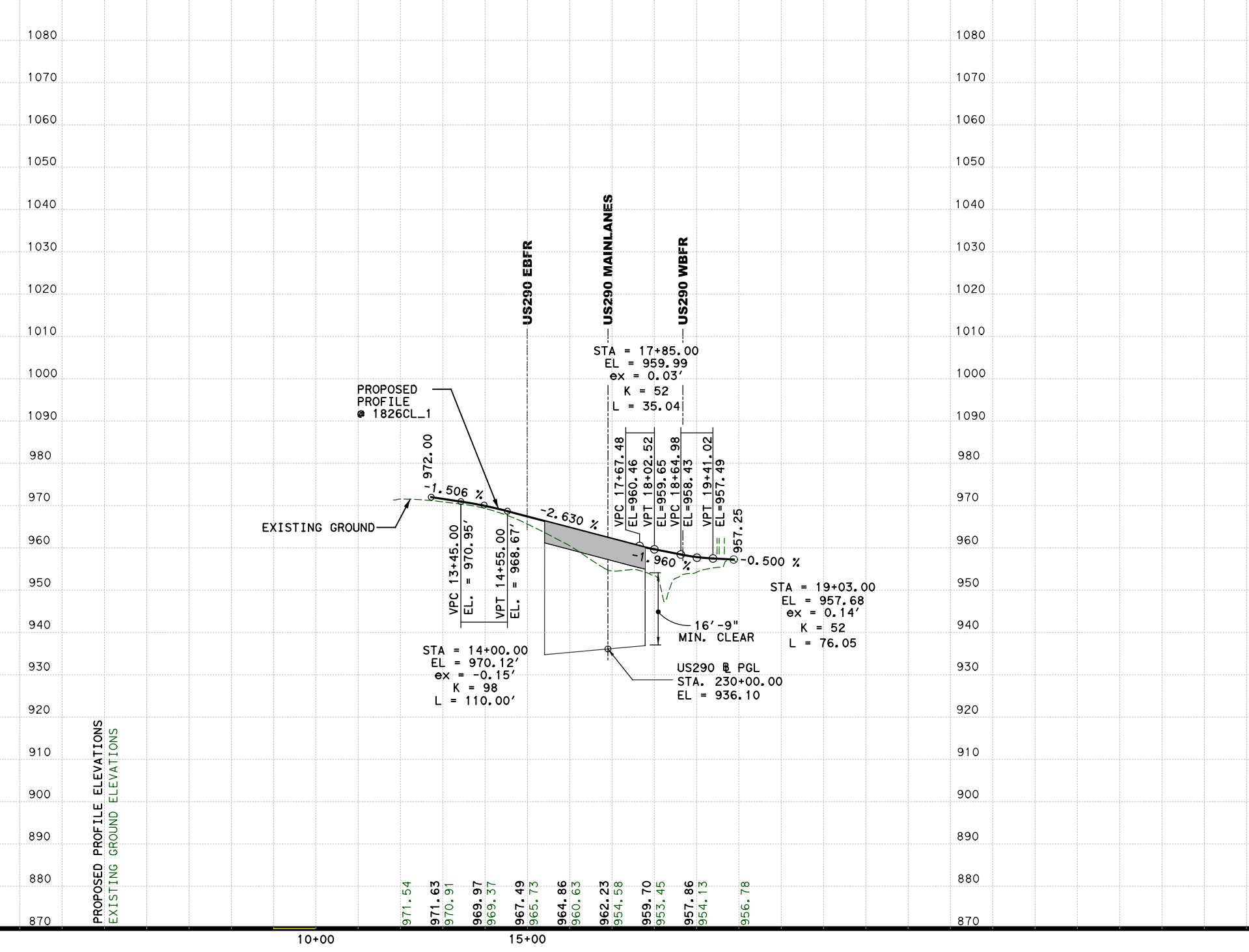

PROFILE CONVICT HILL RD.

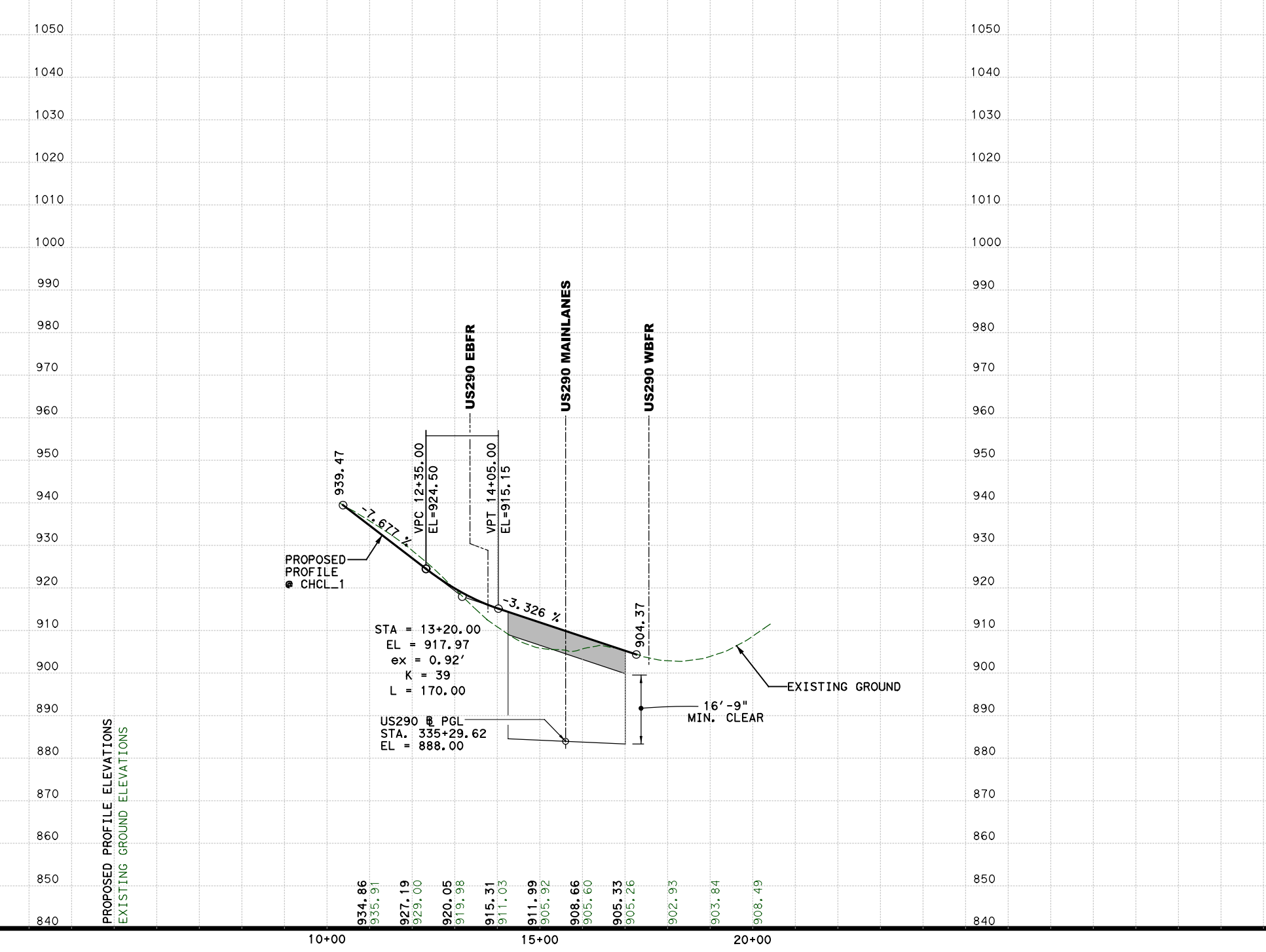

PROFILE OLD BEE CAVES RD.

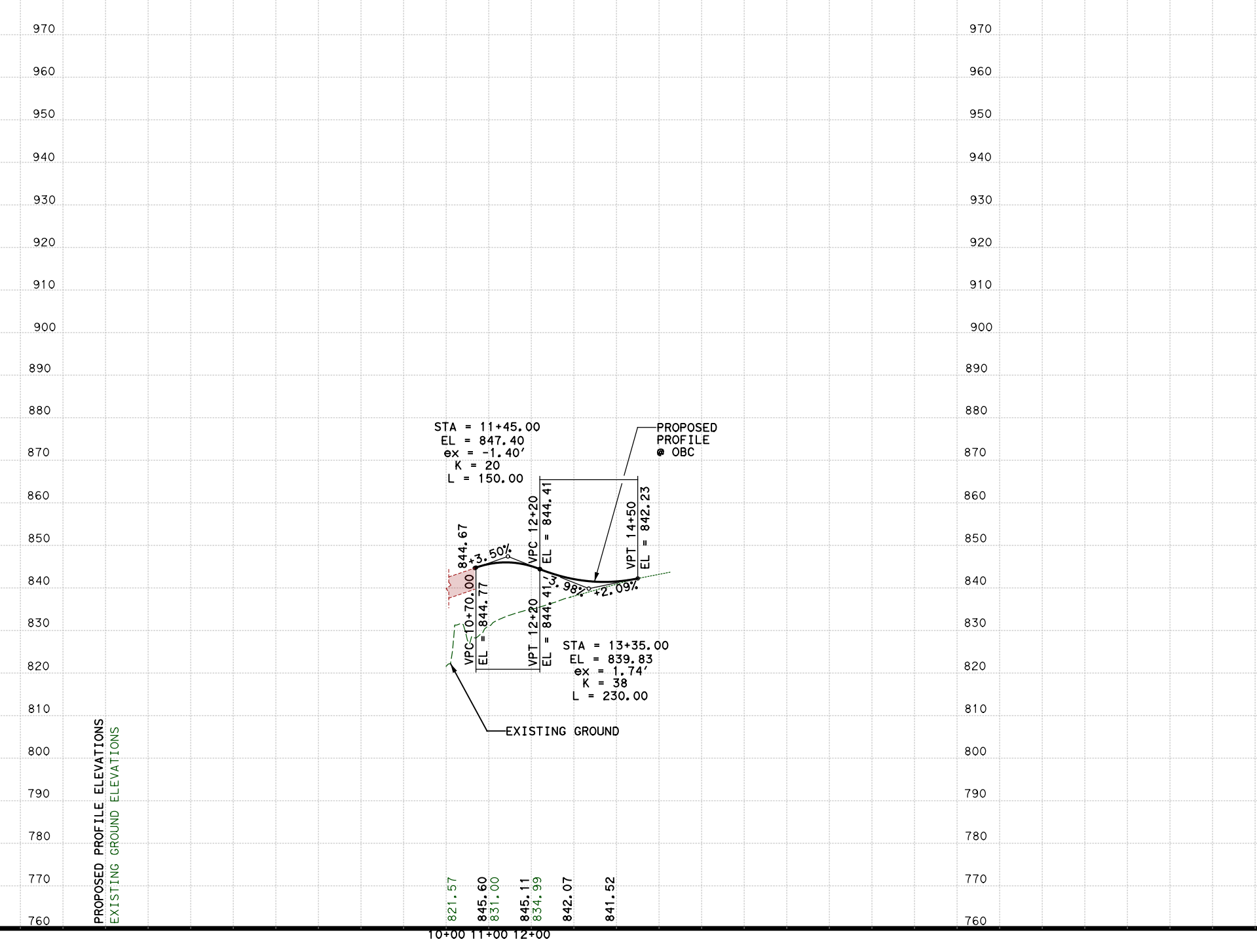

PROFILE W. WILLIAM CANNON DR.

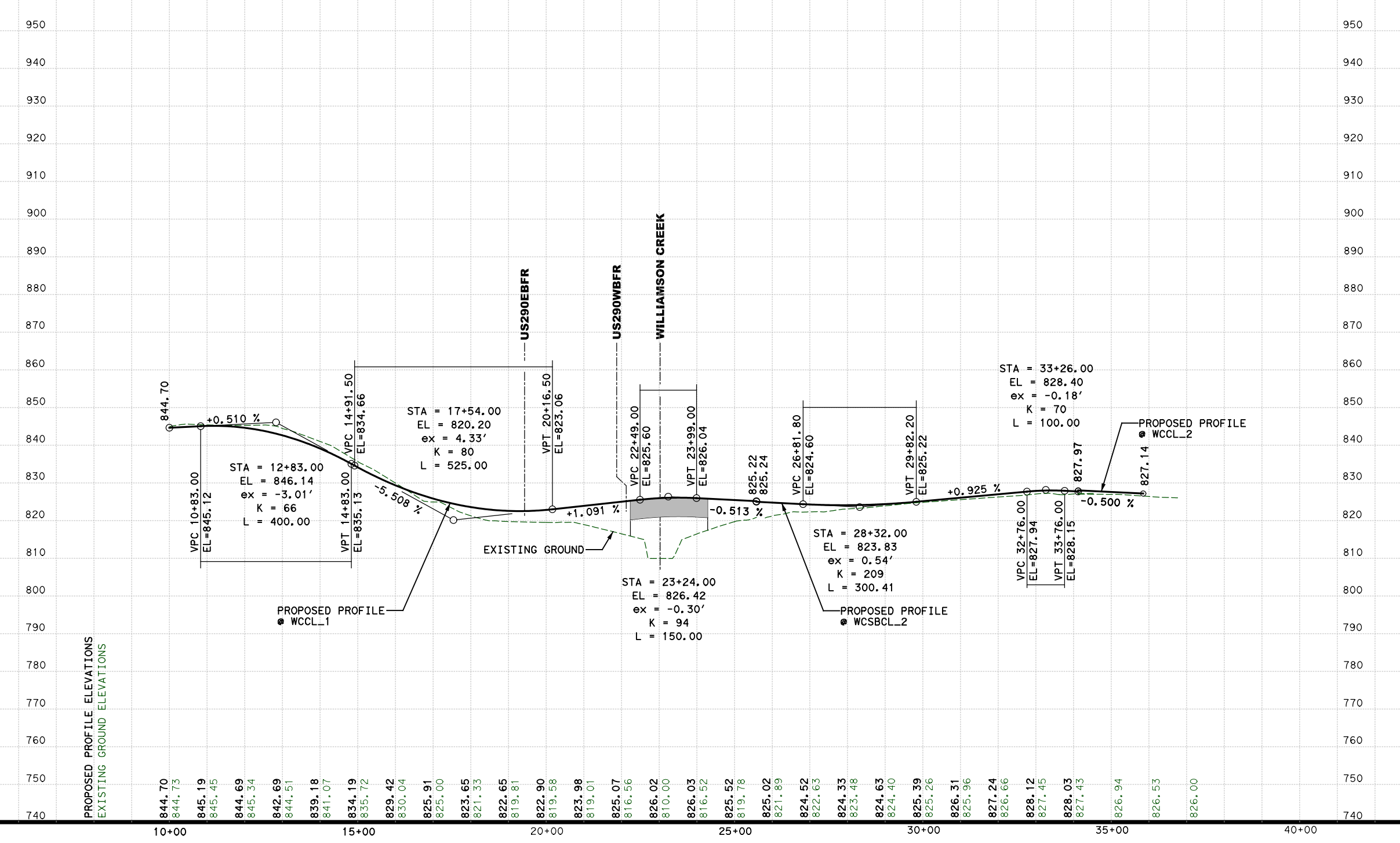

RTG
RODRIGUEZ TRANSPORTATION GROUP
FIRM #587
11211 TAYLOR DRAPER LANE, SUITE 100, AUSTIN, TEXAS, 78759
Texas Department of Transportation
US 290 / SH 71
PROFILES
CROSS STREETS
SCHEMATIC DESIGN:
"NOT A BIDDING DOCUMENT"
ENGINEER: ROBERT B. ROBBINS, P.E.
P.E. SERIAL NO. : 95864
DATE : 10/29/2019
9 / 12

RTG
RODRIGUEZ
TRANSPORTATION
GROUP
FIRM #587
11211 TAYLOR DRAPER LANE, SUITE 100, AUSTIN, TEXAS, 78759

Texas Department of Transportation

® © 2018

TEXAS DEPARTMENT OF TRANSPORTATION

SCHEMATIC LAYOUT

ROADWAY: US290 / SH71 WEST

TRAVIS COUNTY

LIMITS : RM1826 TO SL1 (MOPAC) + TRANSITION TO CIRCLE DRIVE
C-S-J : US 290 = 0113-08-060, SH 71 = 0700-03-077
LENGTH = 7.5 MILES

OFFICE OF DISTRICT ENGINEER
AUSTIN DISTRICT

CURRENT ADT:
US 290 = 65,203
SH71 = 27,290

PROJECTED ADT:
US 290 MAINLANES TRAFFIC (2040) = 104,850
SH71 DIRECT CONNECTORS (2040) = 25,700

PROJECTED ADT:
US 290 FRONTAGE RD. TRAFFIC (2040) = 50,670
SH71 FRONTAGE RD. TRAFFIC (2040) = 35,030

FUNCTIONAL CLASSIFICATION: FREEWAY

DESIGN SPEED:
MAINLANES - 60 MPH
FRONTAGE ROADS - 45 MPH
RAMPS - 45 MPH
DIRECT CONNECTORS - 45 MPH
SPUI (INTERSECTION) - 35 MPH
CROSS STREETS - 30 MPH (MIN.)

LOCATION MAP

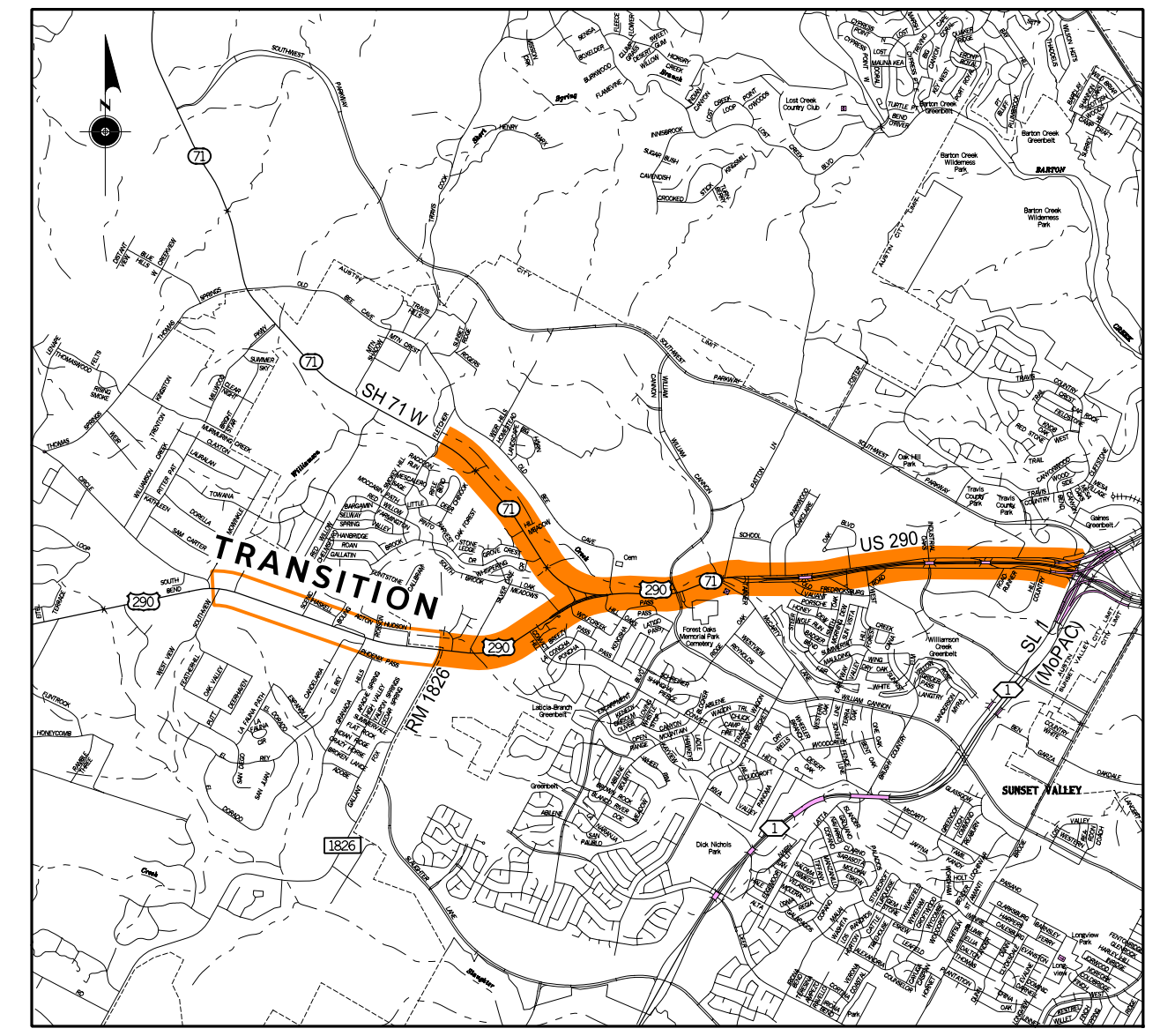
SH 71 W
TRANSITION
US 290
RM 1826
SL 1 (MOPAC)
SUNSET VALLEY
71
290
1
1826

NOT A BIDDING DOCUMENT

OAK HILL
PARKWAY

PRELIMINARY
SUBMITTED FOR REVIEW
BY : ROBERT B. ROBBINS, P.E. 95864
DATE : 10/29/2019
NOT FOR CONSTRUCTION, BIDDING OR PERMITTING

APPROVED BY :
TXDOT DISTRICT
APPROVED BY :
FHWA PERSONNEL

LINE AND SYMBOL LEGEND

──	PROPOSED PROFILE
- - -	EXISTING GROUND
▬	PROPOSED BRIDGE

US 290 / SH 71
PROFILES - SH 71 FRONTAGE ROADS, COLLECTOR/DISTRIBUTOR & RAMPS

SCHEMATIC DESIGN:
"NOT A BIDDING DOCUMENT"
ENGINEER: ROBERT B. ROBBINS, P.E.
P.E. SERIAL NO. : 95864
DATE : 10/29/2019

10/29/2019
c:\bms\pwe-useast-008\lance.peltier\dms29758\us290_OCSR_PROFILE_RAMPS.dgn

DRAFT

SH71 FRONTAGE ROAD PROFILES

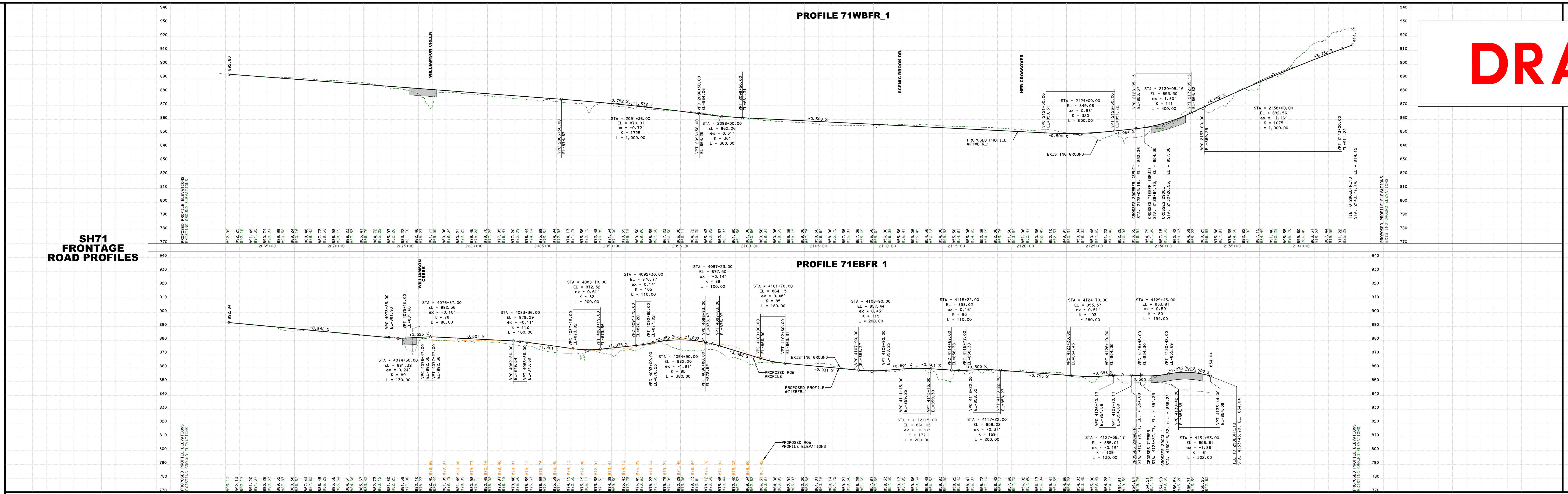
PROFILE 71WBFR_1
PROFILE 71EBFR_1
WILLIAMSON CREEK
PROPOSED PROFILE
EXISTING GROUND
PROPOSED ROW PROFILE ELEVATIONS

US290 COLLECTOR/ DISTRIBUTORS

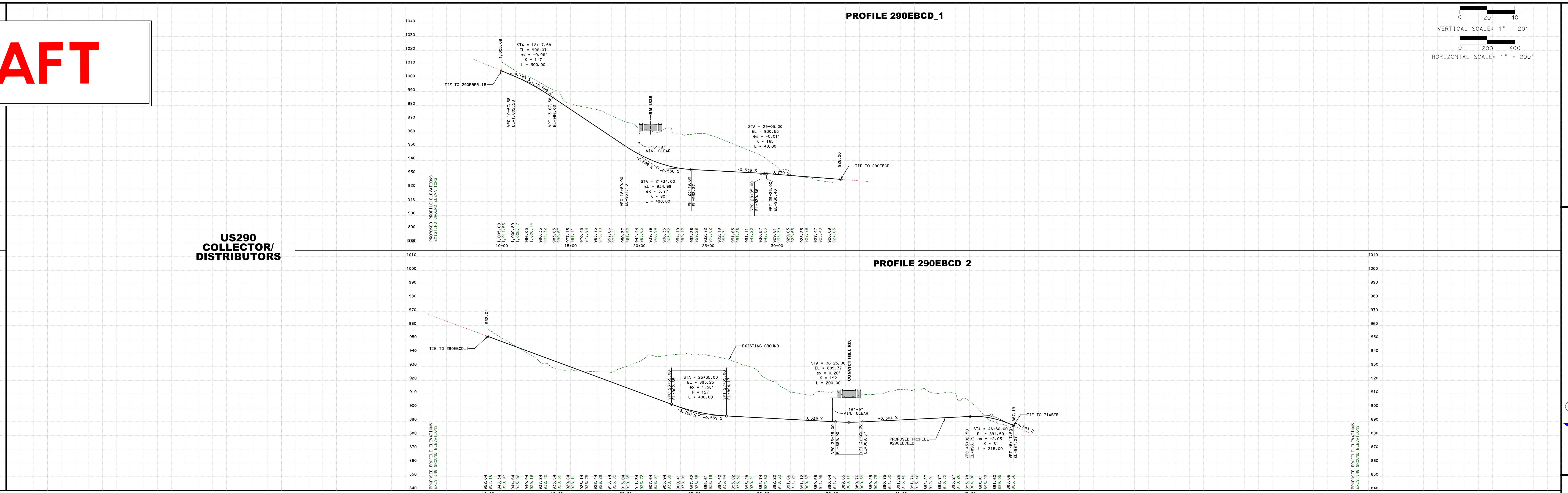
PROFILE 290EBCD_1
PROFILE 290EBCD_2
EXISTING GROUND
PROPOSED PROFILE

VERTICAL SCALE: 1" = 20'
HORIZONTAL SCALE: 1" = 200'

US290 & SH71 RAMPS

PROFILE 290WBEN_1
PROFILE 290WBEN_2
PROFILE 290WBEN_3
PROFILE 290WBEX_1
PROFILE 290WBEX_2
PROFILE 290WBEX_3
PROFILE 290EBEN_1
PROFILE 290EBEN_2
PROFILE 290EBEN_3
PROFILE 290EBEX_1
PROFILE 290EBEX_2
PROFILE 290EBEX_3
PROFILE 71EBEN_1
PROFILE 71WBEX_1
EXISTING GROUND
PROPOSED PROFILE

RTG
RODRIGUEZ
TRANSPORTATION
GROUP
FIRM #587
11211 TAYLOR DRAPER LANE, SUITE 100, AUSTIN, TEXAS, 78759
Texas Department of Transportation
® © 2018
US 290 / SH 71
PROFILES - SH 71 FRONTAGE ROADS, COLLECTOR/DISTRIBUTOR & RAMPS
SCHEMATIC DESIGN:
"NOT A BIDDING DOCUMENT"
ENGINEER: ROBERT B. ROBBINS, P.E.
P.E. SERIAL NO. : 95864
DATE : 10/29/2019

RTG
RODRIGUEZ
TRANSPORTATION
GROUP
FIRM #587
11211 TAYLOR DRAPER LANE, SUITE 100, AUSTIN, TEXAS, 78759

Texas Department of Transportation © 2019

US 290 / SH 71
PROPOSED ROADWAY
TYPICAL SECTIONS

SCHEMATIC DESIGN:
"NOT A BIDDING DOCUMENT"
ENGINEER: ROBERT B. ROBBINS, P.E.
P.E. SERIAL NO. : 95864
DATE : 10/29/2019

10/29/2019
c:\bms\pwe-useast-008\lance.peltier\dms29758\us290_OCSR_SECTIONS_SCHEM.dgn

TEXAS DEPARTMENT OF TRANSPORTATION

SCHEMATIC LAYOUT

ROADWAY: US290 / SH71 WEST

TRAVIS COUNTY

LIMITS : RM1826 TO SL1 (MOPAC) + TRANSITION TO CIRCLE DRIVE
C-S-J : US 290 = 0113-08-060, SH 71 = 0700-03-077
LENGTH = 7.5 MILES

OFFICE OF DISTRICT ENGINEER
AUSTIN DISTRICT

CURRENT ADT:
US 290 = 65,203
SH71 = 27,290

PROJECTED ADT:
US 290 MAINLANES TRAFFIC (2040) = 104,850
SH71 DIRECT CONNECTORS (2040) = 25,700

PROJECTED ADT:
US 290 FRONTAGE RD. TRAFFIC (2040) = 50,670
SH71 FRONTAGE RD. TRAFFIC (2040) = 35,030

FUNCTIONAL CLASSIFICATION: FREEWAY

DESIGN SPEED:
MAINLANES - 60 MPH
FRONTAGE ROADS - 45 MPH
RAMPS - 45 MPH
DIRECT CONNECTORS - 45 MPH
SPUI (INTERSECTION) - 35 MPH
CROSS STREETS - 30 MPH (MIN.)

LOCATION MAP

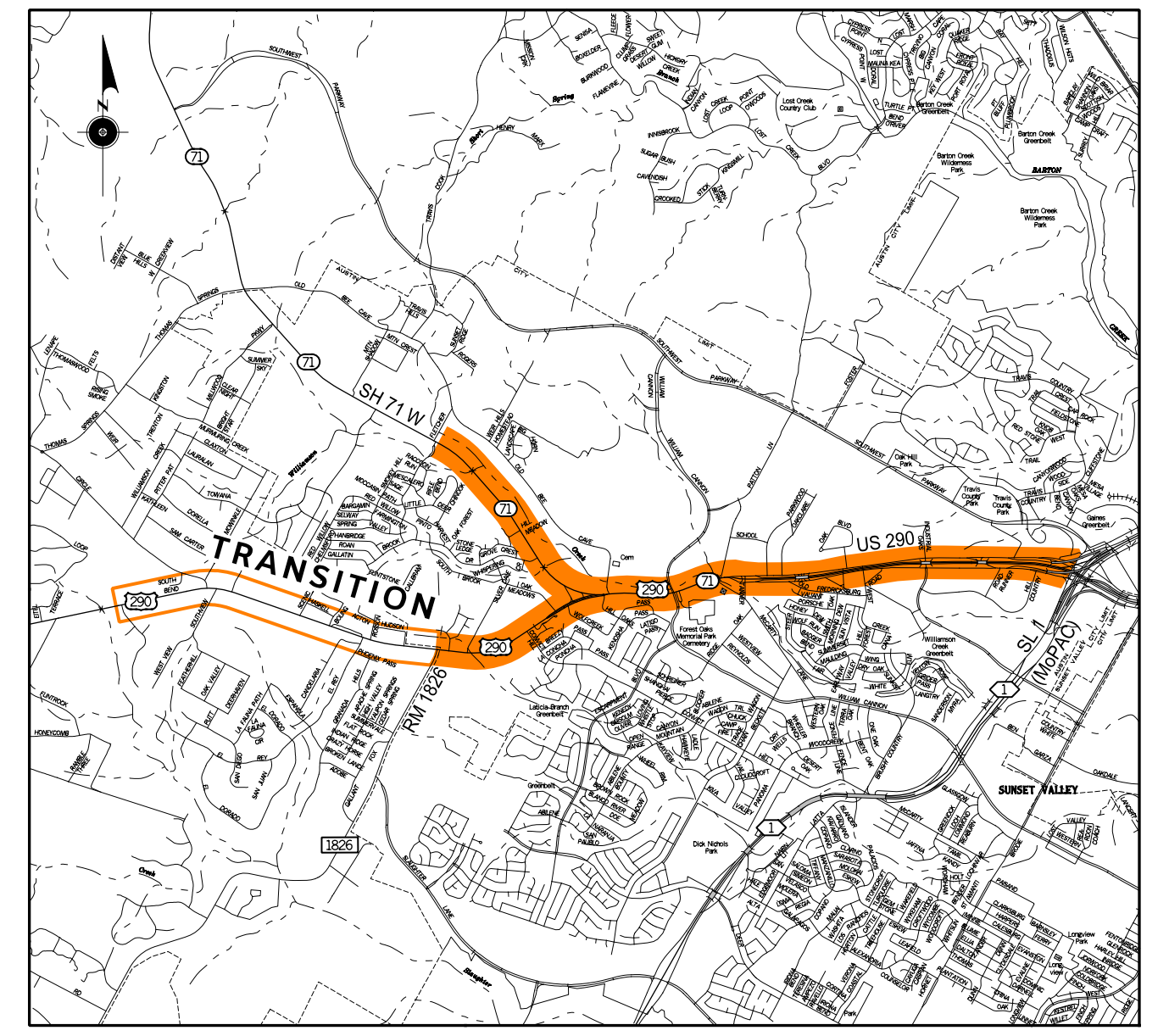

NOT A BIDDING DOCUMENT

OAK HILL
PARKWAY

PRELIMINARY
SUBMITTED FOR REVIEW
BY : ROBERT B. ROBBINS, P.E. 95864

DATE : 10/29/2019
NOT FOR CONSTRUCTION, BIDDING
OR PERMITTING

APPROVED BY :
TXDOT DISTRICT
APPROVED BY :
FHWA PERSONNEL

DRAFT

0 20 40
SCALE: 1" = 20'
HORIZONTAL

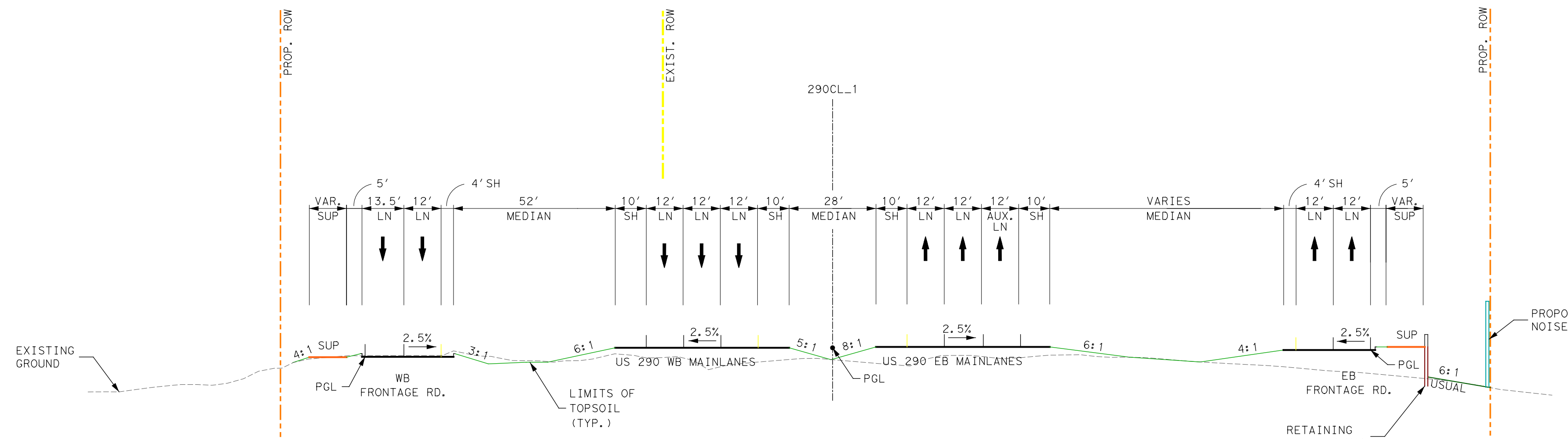

US 290 SECTION "A-A"
STA. 248+00

SCALE: 1" = 20'

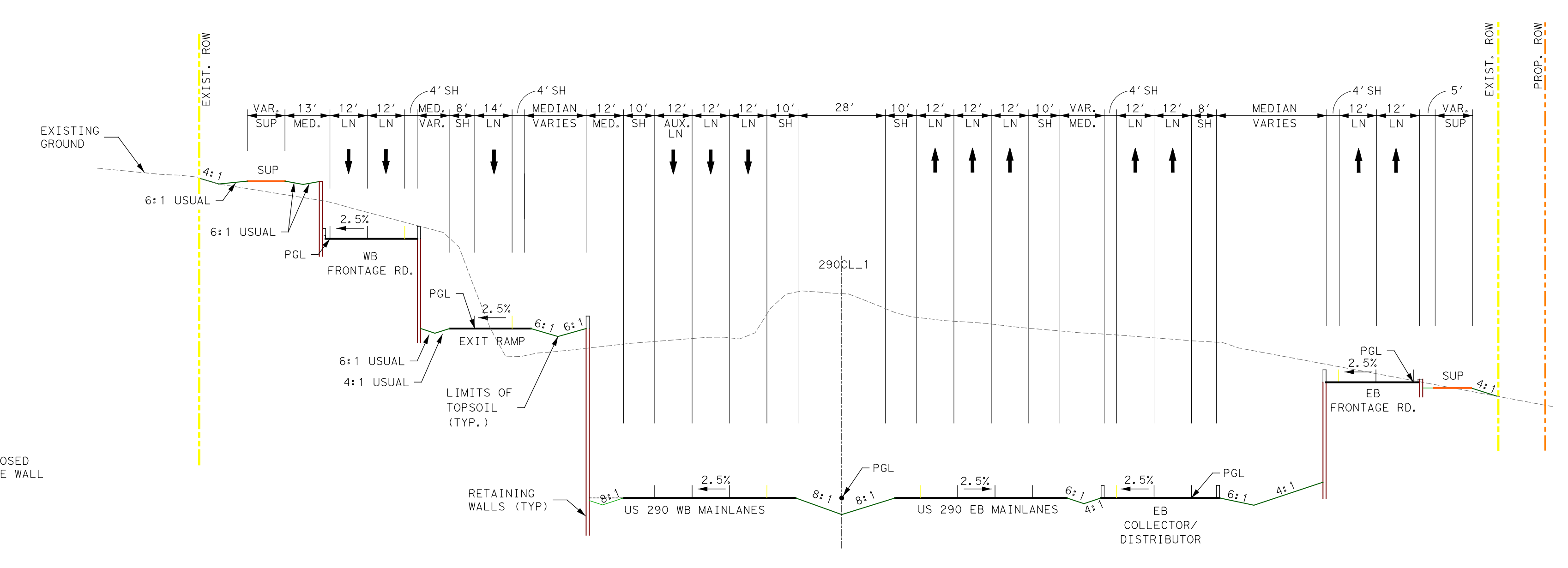

US 290 SECTION "C-C"
STA. 326+00

SCALE: 1" = 20'

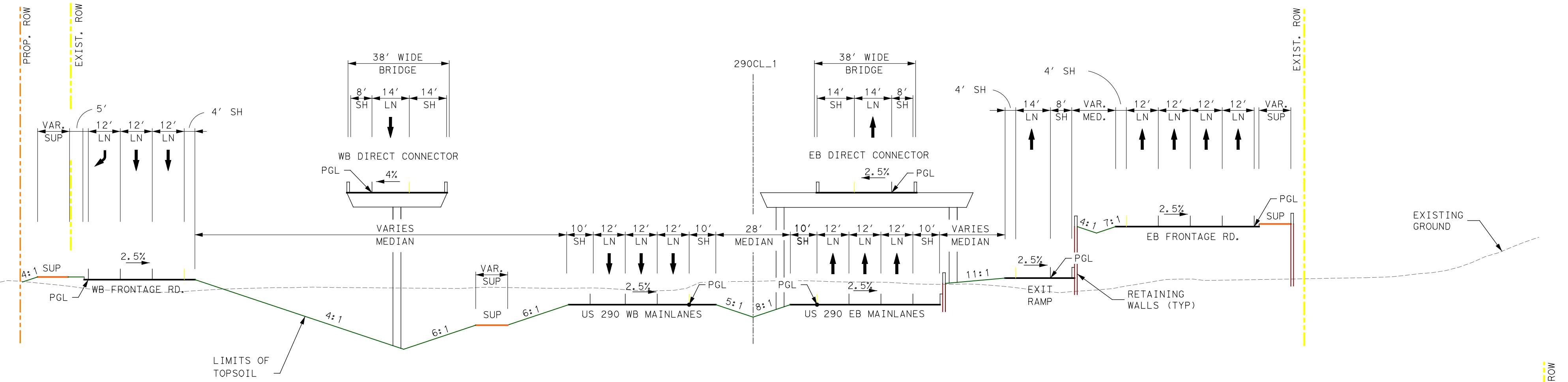

US 290 SECTION "E-E"
STA. 359+00

SCALE: 1" = 20'

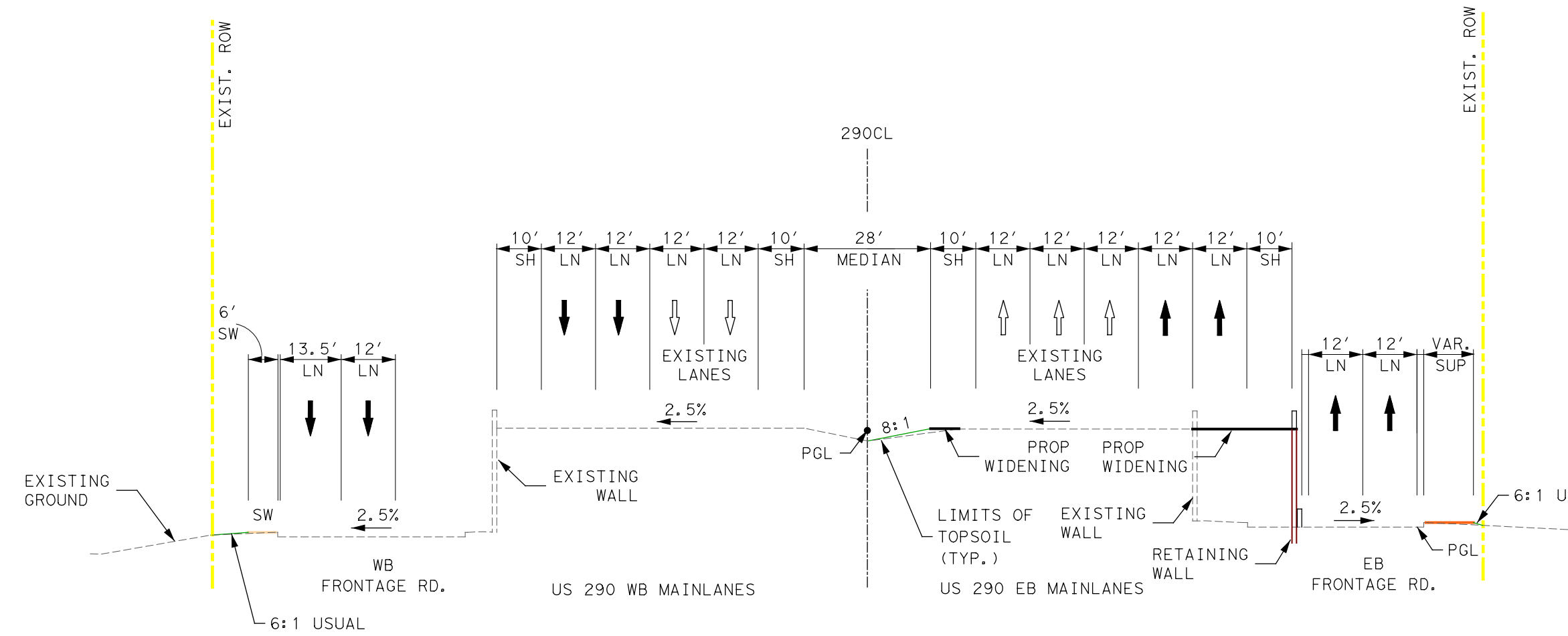

US 290 SECTION "H-H"
STA. 420+00

SCALE: 1" = 20'

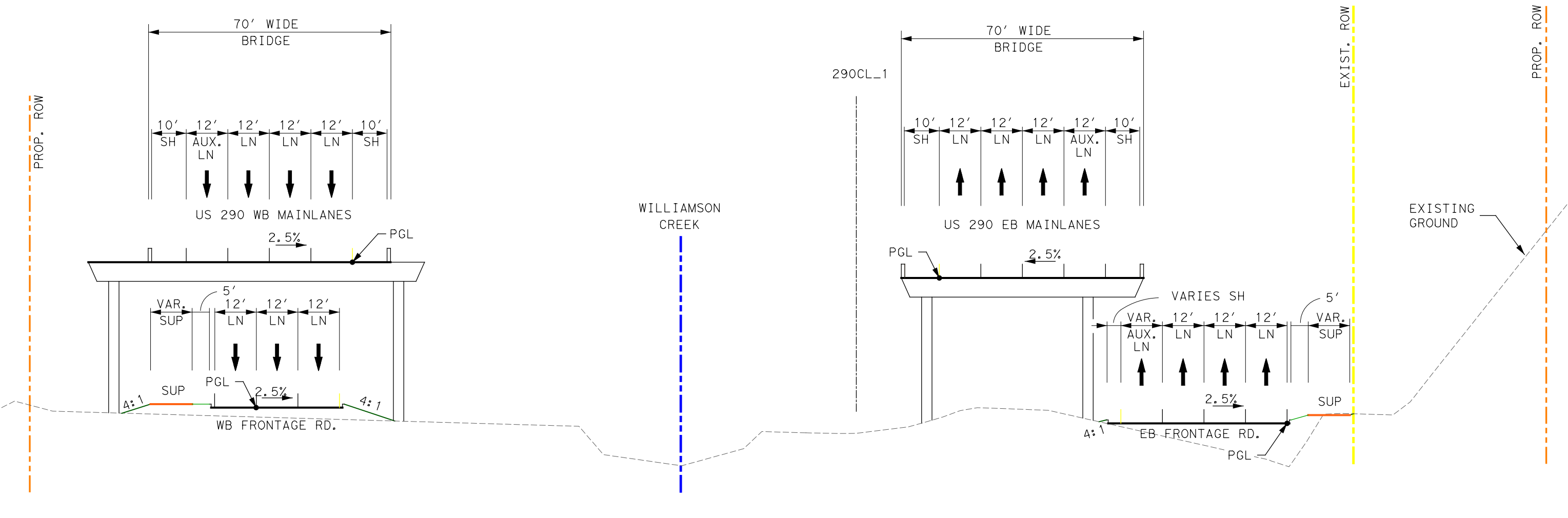

US290 SECTION "F-F"
STA. 376+00

SCALE: 1" = 20'

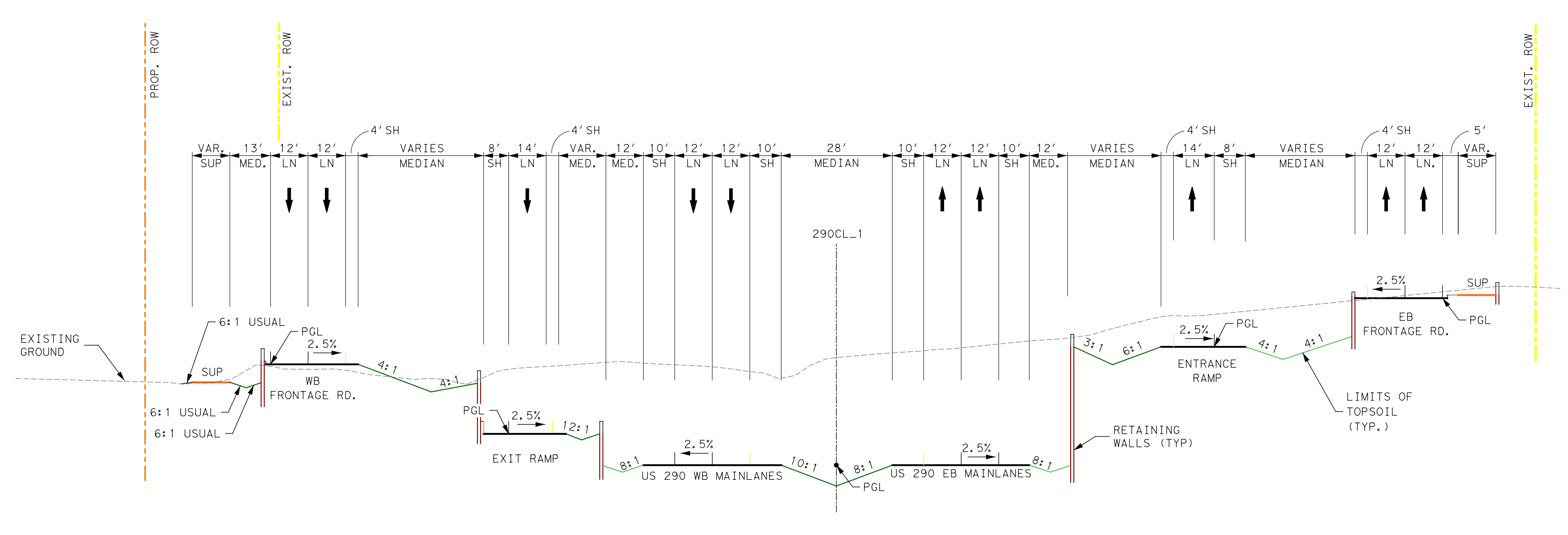

US 290 SECTION "B-B"
STA. 300+00

SCALE: 1" = 20'

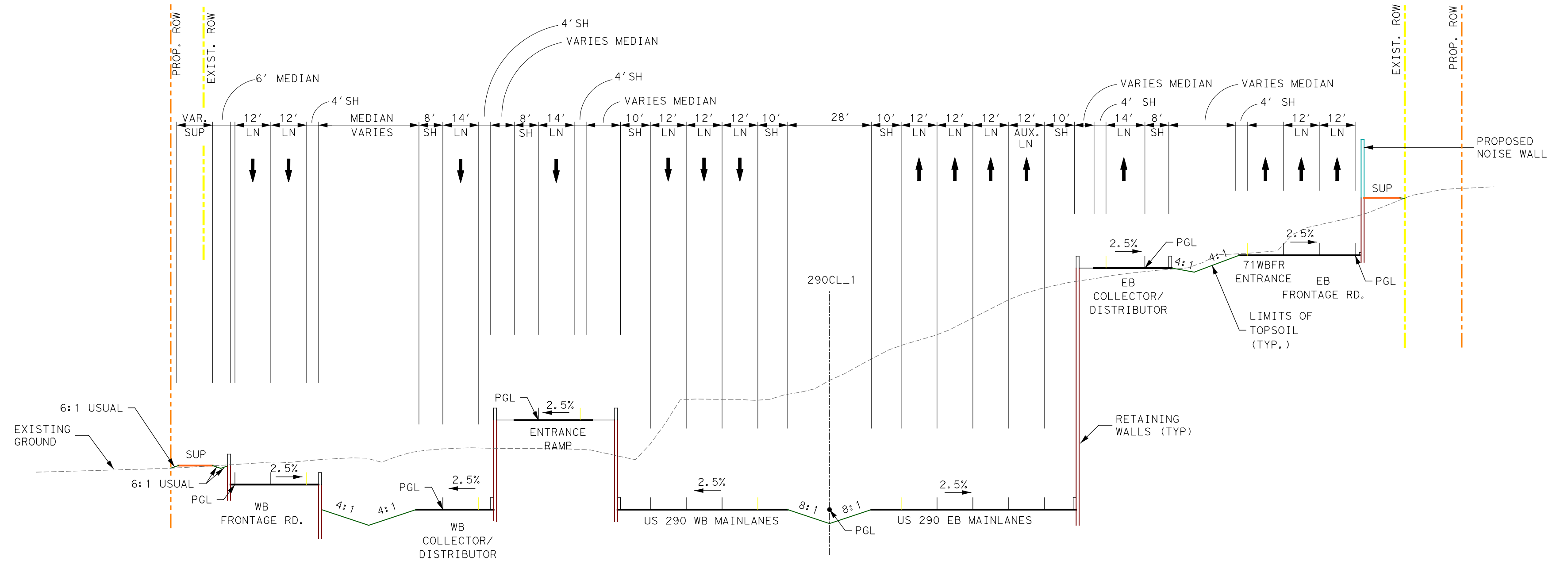

US 290 SECTION "D-D"
STA. 342+00

SCALE: 1" = 20'

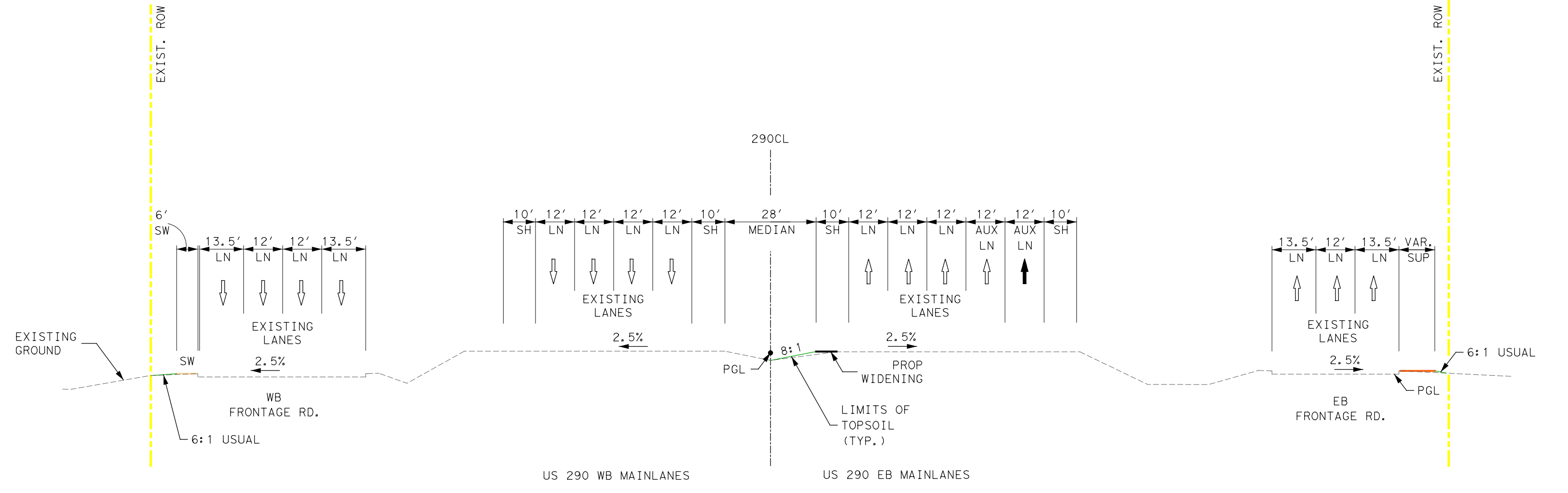

US 290 SECTION "I-I"
STA. 483+00

SCALE: 1" = 20'

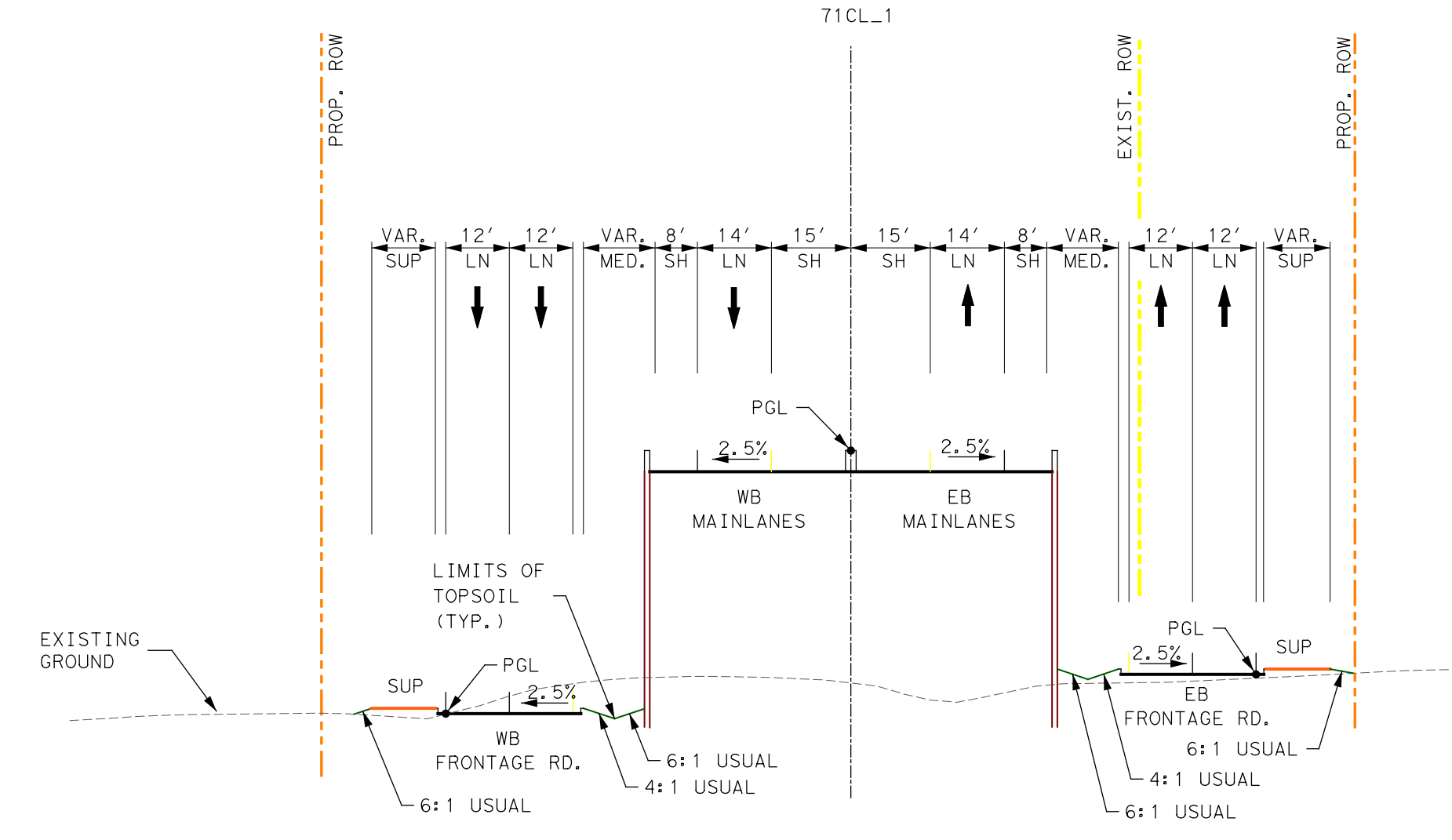

SH71 SECTION "G-G"
STA. 1108+00

SCALE: 1" = 20'

RTG
RODRIGUEZ
TRANSPORTATION
GROUP
FIRM #587
11211 TAYLOR DRAPER LANE, SUITE 100, AUSTIN, TEXAS, 78759

Texas Department of Transportation © 2019

US 290 / SH 71
PROPOSED ROADWAY
TYPICAL SECTIONS

SCHEMATIC DESIGN:
"NOT A BIDDING DOCUMENT"
ENGINEER: ROBERT B. ROBBINS, P.E.
P.E. SERIAL NO. : 95864
DATE : 10/29/2019

10
12