STATE OF TEXAS
DEPARTMENT OF TRANSPORTATION

US290 / SH71 WEST

CONCEPTUAL DESIGN
FROM: RM1826
TO: SL 1 (MoPAC)

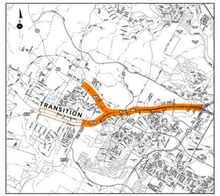

NOT A BIDDING DOCUMENT

INTERIM REVIEW
THIS DOCUMENT IS RELEASED FOR THE PURPOSE OF INTERIM REVIEW UNDER THE AUTHORITY OF
MARK STEWART, PE #12347 ON 5/23/2013
IT IS NOT TO BE USED FOR CONSTRUCTION PURPOSES

OAK HILL PARKWAY

© 2013 BY TEXAS DEPARTMENT OF TRANSPORTATION, ALL RIGHTS RESERVED

PROJECTED ADT: XX,XXX (2015)
PROJECTED ADT: XXX,XXX (2035)
FUNCTIONAL CLASSIFICATION: FREEWAY

SCALE: 200 0 400

DESIGN SPEED:
MAINLANES - 60 MPH
FRONTAGE ROADS - 45 MPH
RAMPS - 45 MPH
DIRECT CONNECTORS - 45 MPH
CROSS STREET - 30 MPH (MIN.)

LEGEND
- PROPOSED MAINLANES
- PROPOSED DIRECT CONNECTOR
- PROPOSED BRIDGE
- PROPOSED FRONTAGE ROAD
- PROPOSED NO. LANES W/ TRAFFIC DIRECTION
- EXISTING ROW
- PROPERTY LINES

DRAFT

Texas Department of Transportation

US290 WEST
CONCEPTUAL DESIGN "A"

COUNTY: TRAVIS
DATE: 5/23/2013

1 OF 1

Texas Department of Transportation

US290 WEST
CONCEPTUAL DESIGN "A"

COUNTY: TRAVIS
DATE: 5/23/2013

1 OF 1

STATE OF TEXAS
DEPARTMENT OF TRANSPORTATION

US290 / SH71 WEST

CONCEPTUAL DESIGN
FROM: RM1826
TO: SL 1 (MoPAC)

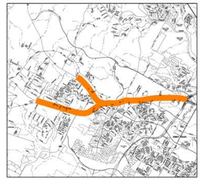

NOT A BIDDING DOCUMENT

INTERIM REVIEW
THIS DOCUMENT IS SUBMITTED FOR REVIEW OF INTERIM WORK AND NOT AN AUTHORITY TO PROCEED.
THE INFORMATION SHOWN ON THIS DOCUMENT IS NOT TO BE USED FOR CONSTRUCTION.

OAK HILL PARKWAY

© 2013 BY TEXAS DEPARTMENT OF TRANSPORTATION. ALL RIGHTS RESERVED

PROJECTED ADT: XX,XXX (2015)
PROJECTED ADT: XX,XXX (2035)
FUNCTIONAL CLASSIFICATION: FREEWAY

SCALE: 1" = 400'

DESIGN SPEED:
MAINLANES - 60 MPH
FRONTAGE ROADS - 40 MPH
RAMPS - 45 MPH
DIRECT CONNECTIONS - 45 MPH
CROSS STREET - 30 MPH (MIN.)

LEGEND
- PROPOSED MAINLANES
- PROPOSED DIRECT CONNECTION
- PROPOSED BRIDGE
- PROPOSED FRONTAGE ROAD
- PROPOSED NO. LANES W/ TRAFFIC DIRECTION
- EXISTING ROW
- PROPERTY LINES

DRAFT

Texas Department of Transportation

US290 WEST
CONCEPTUAL DESIGN 'B'

COUNTY: TRAVIS
DATE: 5/27/2013

1 OF 1

Texas Department of Transportation

US290 WEST
CONCEPTUAL DESIGN 'B'

COUNTY: TRAVIS
DATE: 5/27/2013

1 OF 1

STATE OF TEXAS
DEPARTMENT OF TRANSPORTATION

US290 / SH71 WEST

CONCEPTUAL DESIGN
FROM: RM1826
TO: SL 1 (MoPAC)

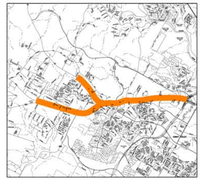

NOT A BIDDING DOCUMENT

INTERIM REVIEW
THIS DRAWING IS ISSUED FOR THE PURPOSE OF REVIEW ONLY AND NOT AN AUTHORITY TO PROCEED.
THIS DRAWING WAS PREPARED UNDER THE AUTHORITY OF TBPE FIRM NO. F-3000 AND TBPLS FIRM NO. 10194000

OAK HILL PARKWAY

© 2013 BY TEXAS DEPARTMENT OF TRANSPORTATION. ALL RIGHTS RESERVED

PROJECTED ADT: XX,XXX (2015)
PROJECTED ADT: XX,XXX (2035)
FUNCTIONAL CLASSIFICATION: FREEWAY

SCALE: 1" = 200'

DESIGN SPEED:
MAINLANES - 60 MPH
FRONTAGE ROADS - 40 MPH
RAMPS - 45 MPH
DIRECT CONNECTIONS - 45 MPH
CROSS STREET - 30 MPH (MIN.)

LEGEND
- PROPOSED MAINLANES
- PROPOSED DIRECT CONNECTION
- PROPOSED BRIDGE
- PROPOSED FRONTAGE ROAD
- PROPOSED NO. LANES W/ TRAFFIC DIRECTION
- EXISTING ROW
- PROPERTY LINES

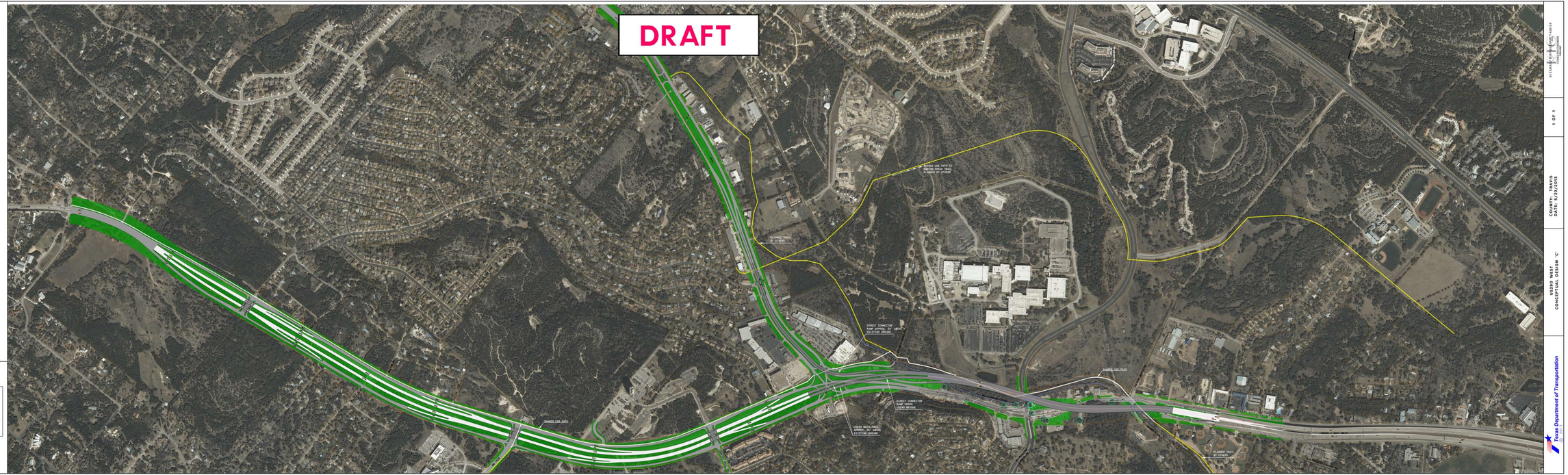

Texas Department of Transportation

US290 WEST
CONCEPTUAL DESIGN "C"

COUNTY: TRAVIS
DATE: 5/23/2013

1 OF 1

Texas Department of Transportation
US290 WEST
CONCEPTUAL DESIGN "C"
COUNTY: TRAVIS
DATE: 5/23/2013
1 OF 1

STATE OF TEXAS
DEPARTMENT OF TRANSPORTATION

US290 / SH71 WEST

CONCEPTUAL DESIGN
FROM: RM1826
TO: SL 1 (MoPAC)

NOT A BIDDING DOCUMENT

DESIGN REVIEW
THIS DRAWING IS SUBJECT TO CHANGE AS DESIGN REVIEW AND ALTERNATIVES ANALYSIS PROCEEDS.
THE TEXAS DEPARTMENT OF TRANSPORTATION MAKES NO REPRESENTATIONS OR WARRANTIES REGARDING THE ACCURACY OF THIS DRAWING.

OAK HILL PARKWAY

© 2019 BY TEXAS DEPARTMENT OF TRANSPORTATION. ALL RIGHTS RESERVED

PROJECTED ADT: XX,XXX (2015)
PROJECTED ADT: 88,000 (2035)
FUNCTIONAL CLASSIFICATION: FREEWAY

SCALE: 1" = 40'

DESIGN SPEED:
MAINLANES : 60 MPH
FRONTAGE ROADS : 40 MPH
RAMPS : 45 MPH
RAMP CONNECTORS : 45 MPH
CROSS STREET : 35 MPH (MIN.)

LEGEND
PROPOSED MAINLANES
PROPOSED DIRECT CONNECTOR
PROPOSED BRIDGE
PROPOSED FRONTAGE ROAD
PROPOSED NO. LANES W/ TRAFFIC DIRECTION
EXISTING ROW
PROPERTY LINES

DRAFT
BRIDGE DEC PACT
BRIDGE DEC PACT
BRIDGE DEC PAC

STATE OF TEXAS
DEPARTMENT OF TRANSPORTATION

US290 / SH71 WEST

CONCEPTUAL DESIGN
FROM: RM1826
TO: SL 1 (MoPAC)

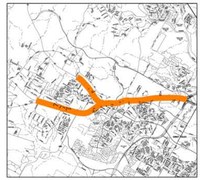

NOT A BIDDING DOCUMENT

INTERIM REVIEW
THIS DRAWING IS SUBMITTED FOR INFORMATION OR REVIEW PURPOSES ONLY. THE ENGINEER OF RECORD IS NOT RESPONSIBLE FOR THE USE OF THIS DRAWING FOR CONSTRUCTION.

OAK HILL PARKWAY

© 2013 BY TEXAS DEPARTMENT OF TRANSPORTATION. ALL RIGHTS RESERVED

PROJECTED ADT: XX,XXX (2015)
PROJECTED ADT: XX,XXX (2035)
FUNCTIONAL CLASSIFICATION: FREEWAY

SCALE: 1" = 400'

DESIGN SPEED:
MAINLANES - 60 MPH
FRONTAGE ROADS - 40 MPH
RAMPS - 45 MPH
DIRECT CONNECTIONS - 45 MPH
CROSS STREET - 30 MPH (MIN.)

LEGEND
- PROPOSED (W/OLLINES)
- PROPOSED DIRECT CONNECTION
- PROPOSED BRIDGE
- PROPOSED FRONTAGE ROAD
- PROPOSED NO. LANES W/ TRAFFIC DIRECTION
- EXISTING ROW
- PROPERTY LINES

Texas Department of Transportation

COUNTY: TRAVIS
DATE: 5/23/2013

US290 WEST
CONCEPTUAL DESIGN 'B1'

1 OF 1

Texas Department of Transportation
COUNTY: TRAVIS
DATE: 5/23/2013
US290 WEST
CONCEPTUAL DESIGN 'B1'
1 OF 1

STATE OF TEXAS
DEPARTMENT OF TRANSPORTATION

US290 / SH71 WEST

CONCEPTUAL DESIGN
FROM: RM1826
TO: SL 1 (MoPAC)

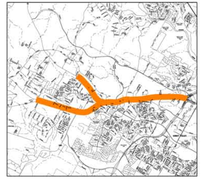

NOT A BIDDING DOCUMENT

INTERIM REVIEW
THIS DOCUMENT IS ISSUED FOR THE PURPOSE OF REVIEW ONLY AND HAS NO AUTHORITY.
THIS DOCUMENT WAS PREPARED BY OR UNDER THE DIRECT SUPERVISION OF:

OAK HILL PARKWAY

© 2013 BY TEXAS DEPARTMENT OF TRANSPORTATION. ALL RIGHTS RESERVED

PROJECTED ADT: XX,XXX (2015)
PROJECTED ADT: XX,XXX (2035)
FUNCTIONAL CLASSIFICATION: FREEWAY

SCALE: 1" = 200'

DESIGN SPEED:
MAINLANES - 60 MPH
FRONTAGE ROADS - 40 MPH
RAMPS - 40 MPH
DIRECT CONNECTIONS - 40 MPH
CROSS STREET - 30 MPH (MIN.)

LEGEND
- PROPOSED MAINLANES
- PROPOSED DIRECT CONNECTION
- PROPOSED BRIDGE
- PROPOSED FRONTAGE ROAD
- PROPOSED NO. LANES W/ TRAFFIC DIRECTION
- EXISTING ROW
- PROPERTY LINES

Texas Department of Transportation

US290 WEST
CONCEPTUAL DESIGN "K2"

COUNTY: TRAVIS
DATE: 5/23/2013

1 OF 1

Texas Department of Transportation

US290 WEST
CONCEPTUAL DESIGN "K2"

COUNTY: TRAVIS
DATE: 5/23/2013

1 OF 1

STATE OF TEXAS
DEPARTMENT OF TRANSPORTATION

US290 / SH71 WEST

CONCEPTUAL DESIGN
FROM: RM1826
TO: SL 1 (MoPAC)

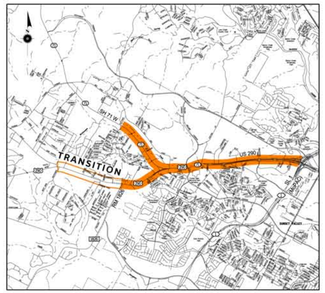

NOT A BIDDING DOCUMENT

INTERIM REVIEW
THIS DOCUMENT IS RELEASED FOR THE PURPOSE OF INTERIM REVIEW UNDER THE AUTHORITY OF MUSE STRONG, PE 61841 ON 3/19/2013
IT IS NOT TO BE USED FOR CONSTRUCTION PURPOSES.

OAK HILL PARKWAY

© 2013 BY TEXAS DEPARTMENT OF TRANSPORTATION; ALL RIGHTS RESERVED

PROJECTED ADT: XX,XXX (2011)
PROJECTED ADT: XXX,XXX (2031)
FUNCTIONAL CLASSIFICATION: FREEWAY

SCALE: 1" = 200'

DESIGN SPEED:
MAINLANES - 60 MPH
FRONTAGE ROADS - 40 MPH
RAMPS - 45 MPH
DIRECT CONNECTORS - 45 MPH
CROSS STREET - 30 MPH (MIN.)

LEGEND
- PROPOSED MAINLANES
- PROPOSED DIRECT CONNECTOR
- PROPOSED BRIDGE
- PROPOSED FRONTAGE ROAD
- PROPOSED NO. LANES W/ TRAFFIC DIRECTION
- EXISTING ROW
- PROPERTY LINES

ICF INTERNATIONAL CONSULTING ENGINEERS FIRM #87

1 OF 1

COUNTY: TRAVIS
DATE: 5/23/2013

US290 WEST
OPTION 1

Texas Department of Transportation
© 2013

US 290 WEST - 2007 ALTERNATIVE FROM SCENIC BROOK TO JOE TANNER

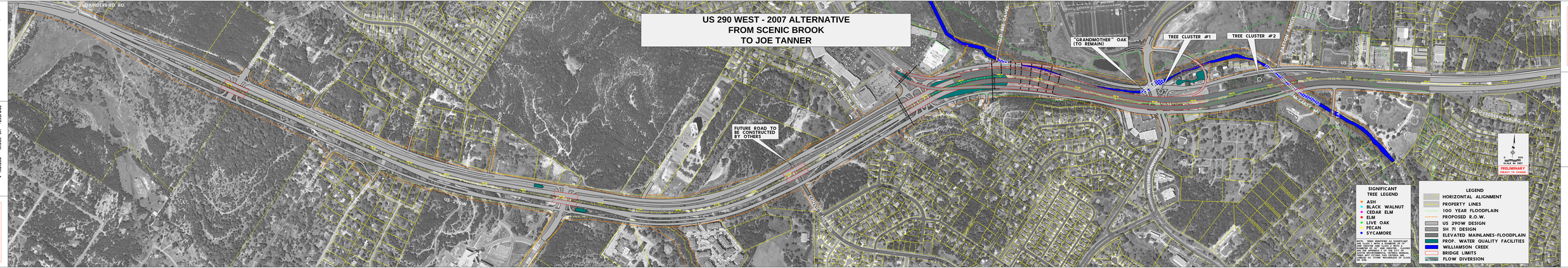

Texas Department of Transportation

PROJECT US 290W - OPTION 4
TO: SCENIC BROOK
TO: JOE TANNER
DATE 8/24/2007

PRELIMINARY
SUBJECT TO CHANGE

PRELIMINARY
SUBJECT TO CHANGE

PROJECT US 290W - OPTION 4
TO: SCENIC BROOK
TO: JOE TANNER
DATE 8/24/2007

Texas Department of Transportation

STATE OF TEXAS
DEPARTMENT OF TRANSPORTATION

US290/SH71 WEST EXISTING FACILITY MAP

SCALE: 1" = 300'

© 2015 BY TEXAS DEPARTMENT OF TRANSPORTATION, ALL RIGHTS RESERVED

OAK HILL
PARKWAY

Texas Department of Transportation

US290/SH71 WEST
EXISTING FACILITY

COUNTY: TRAVIS
DATE: 2/15/2015

1 OF 1

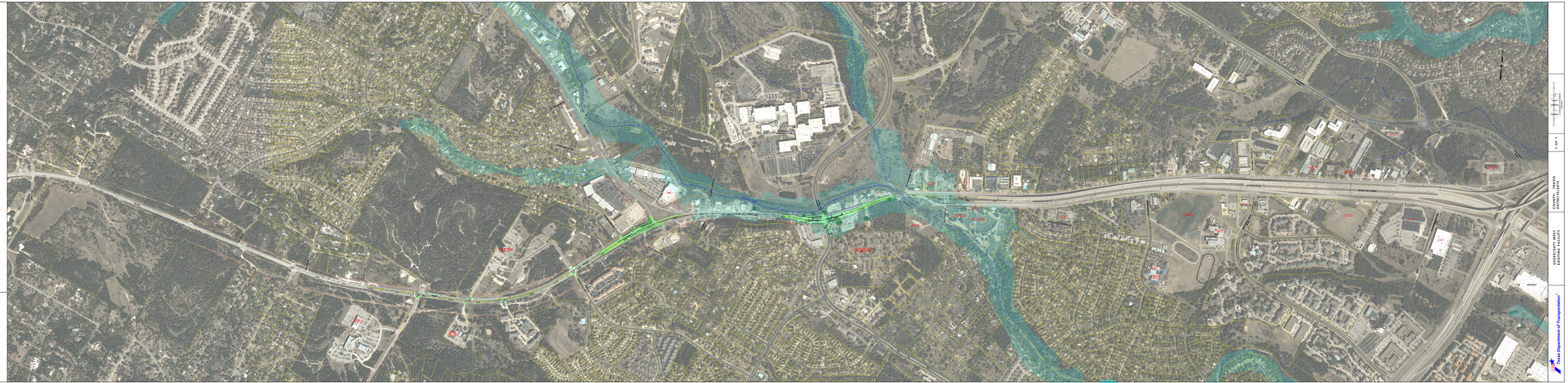

Texas Department of Transportation

US290/SH71 WEST
EXISTING FACILITY

COUNTY: TRAVIS
DATE:2/15/2015

1 OF 1