TEXAS DEPARTMENT OF TRANSPORTATION

SCHEMATIC LAYOUT

ROADWAY: US290 / SH71 WEST

TRAVIS COUNTY

LIMITS = PAVIGER TO SLT (NORAC) - TRANSITION TO CIRCLE DRIVE
CSJ = 0914-00-(173-08-000), SH 71 = 0700-03-027
LENGTH = 6.4 MILES

OFFICE OF DISTRICT ENGINEER
AUSTIN DISTRICT

DESIGN SPEED: 60 MPH
ADT (2040) (BOTH DIRECTIONS TRAFFIC (2020) = 64,000 VPD)
DESIGN VEHICLE: WB-67
DESIGN VEHICLE: WB-67
DESIGN VEHICLE: WB-67

TEXAS DEPARTMENT OF TRANSPORTATION

SCHEMATIC LAYOUT

ROADWAY: US290 / SH71 WEST

TRAVIS COUNTY

LIMITS : RM1826 TO SL1 (MOPAC) + TRANSITION TO CIRCLE DRIVE
C-5-J : US 290 = 0113-08-060, SH 71 = 0700-03-077
LENGTH = 8.4 MILES

OFFICE OF DISTRICT ENGINEER
AUSTIN DISTRICT

PROJECTED ADT:
US 290 MAINLANES TRAFFIC (2035) = 82,400

PROJECTED ADT:
US 290 FRONTAGE RD. TRAFFIC (2035) = 44,500

FUNCTIONAL CLASSIFICATION: FREEWAY

DESIGN SPEED:
US 290 MAINLANES - 60 MPH
FRONTAGE ROADS - 40 MPH
RAMPS - 45 MPH
DIRECT CONNECTORS - 45 MPH
CROSS STREET - 30 MPH (MIN.)

LOCATION MAP

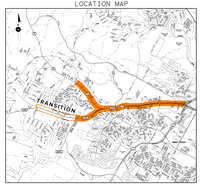

NOT A BIDDING DOCUMENT

OAK HILL PARKWAY

© 2019 BY TEXAS DEPARTMENT OF TRANSPORTATION, ALL RIGHTS RESERVED

LINE AND SYMBOL LEGEND

PROPOSE PROFILE
EXISTING GROUND
BRIDGE

DRAFT

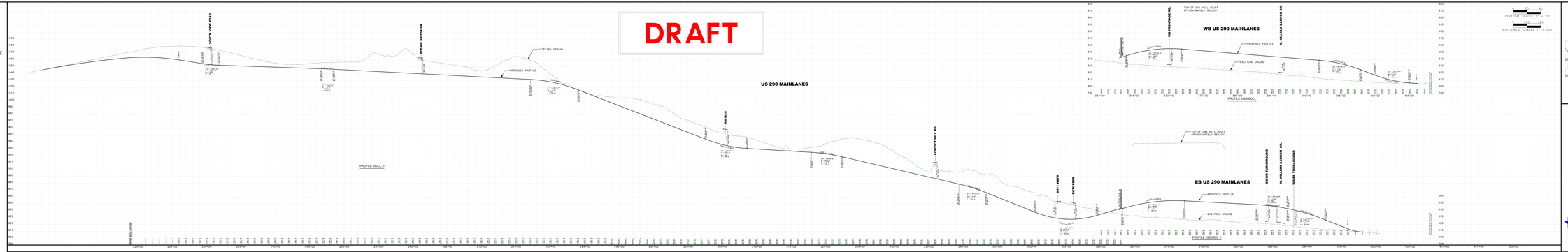

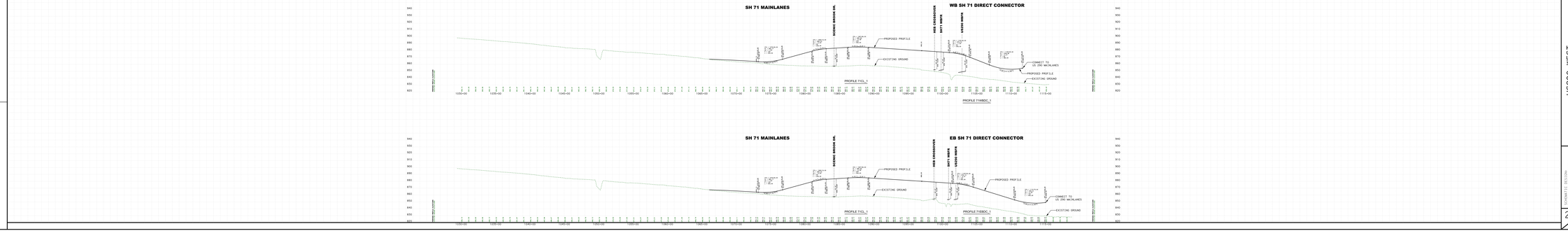

US290 WEST
ALTERNATE DESIGN 'A' PROFILES

"SCHEMATIC(S) DO NOT COMPRIMIR" "SCHEMATIC(S) DO NOT COMPRIMIR" P.E. SEAL: YES, N. ERIC. P.E. SEAL: YES, N. ERIC.

US290 WEST
ALTERNATE DESIGN 'A' PROFILES
"SCHEMATIC(S) DO NOT COMPRIMIR" "SCHEMATIC(S) DO NOT COMPRIMIR" P.E. SEAL: YES, N. ERIC. P.E. SEAL: YES, N. ERIC.
2 / 2