TEXAS DEPARTMENT OF TRANSPORTATION

SCHEMATIC LAYOUT

ROADWAY: US290 / SH71 WEST

TRAVIS COUNTY

LIMITS = PAVIREX TO SLY (NBPAC) - TRANSITION TO CIRCLE DRIVE
CSJ(s) = 0914-00-(173-08-000), SH 71 = 0700-03-027
LENGTH = 6.4 MILES

OFFICE OF DISTRICT ENGINEER
AUSTIN DISTRICT

DESIGN SPEED: 60 MPH
POSTED SPEED: 60 MPH
DESIGN VEHICLE: WB-67
DESIGN VEHICLE: WB-67
DESIGN VEHICLE: WB-67

TEXAS DEPARTMENT OF TRANSPORTATION
SCHEMATIC LAYOUT
ROADWAY: US290 / SH71 WEST
TRAVIS COUNTY

LIMITS : RM1826 TO SL1 (MOPAC) + TRANSITION TO CIRCLE DRIVE
C-S-J : US 290 - 0113-08-060, SH 71 - 0700-03-077
LENGTH - 8.4 MILES

OFFICE OF DISTRICT ENGINEER
AUSTIN DISTRICT

PROJECTED ADT:
US 290 MAINLANES TRAFFIC (2035) - 82,400

PROJECTED ADT:
US 290 FRONTAGE RD. TRAFFIC (2035) - 44,500

FUNCTIONAL CLASSIFICATION: FREEWAY

DESIGN SPEED:
MAINLANES - 60 MPH
FRONTAGE ROADS - 40 MPH
RAMPS - 45 MPH
DIRECT CONNECTORS - 45 MPH
CROSS STREET - 30 MPH (MIN.)

LOCATION MAP

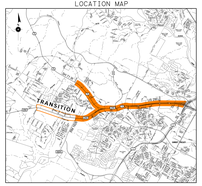

NOT A BIDDING DOCUMENT

OAK HILL PARKWAY

© 2015 BY TEXAS DEPARTMENT OF TRANSPORTATION, ALL RIGHTS RESERVED

LINE AND SYMBOL LEGEND

PROPOSE PROFILE
EXISTING GROUND
BRIDGE

DRAFT





US290 WEST
ALTERNATE DESIGN 'C' PROFILES

"NOT A BIDDING DOCUMENT"
"PRELIMINARY DRAFT"
FILE NAME: 0113_08_060_SL_C_PROFILE.DGN
FILE SERIAL NO. 1 OF 1
FILE LETTERS: 0113_08_060

2 / 2

US290 WEST
ALTERNATE DESIGN 'C' PROFILES

"NOT A BIDDING DOCUMENT"
"PRELIMINARY DRAFT"
FILE NAME: 0113_08_060_SL_C_PROFILE.DGN
FILE SERIAL NO. 1 OF 1
FILE LETTERS: 0113_08_060

2 / 2